



**Proposed Residential Development
Land off Gardner Road
Burton Latimer
Northamptonshire**

Framework Residential Travel Plan

**Revision B: March 2018
R-RTP-S7193PM-01-B**

Northampton Office
Cedar Barn, White Lodge,
Walgrave,
Northampton,
NN6 9PY

T: 01604 781811
F: 01604 781999
E: mail@jppuk.net
W: jppuk.net

**Proposed Residential Development
Land off Gardner Road
Burton Latimer
Northamptonshire**

Framework Residential Travel Plan

JPP Consulting Ltd., Cedar Barn, White Lodge, Walgrave, Northampton, NN6 9PY			
T: 01604 781811	F: 01604 781999	E: mail@jppuk.net	W: jppuk.net

Report Reference R-RTP-S7193PM-01-B
Date Revision B: March 2018

Report Originators

Prepared by

Jayneel Pravinchandra

Jayneel Pravinchandra BEng. (Hons) MSc
Engineer
jayneel.pravinchandra@jppuk.net

Reviewed by

M. Andrews

Martin Andrews MEng (Hons) CEng MICE MCIHT
Director
martin.andrews@jppuk.net

Revision	Date	Description	Prepared	Reviewed
0	19 th August 2016	Initial Report	Marc Nightingale	Martin Andrews
A	25 th October 2017	Updated Site Layout	J. Pravinchandra	Martin Andrews
B	27 th February 2018	Northamptonshire Highways comments	Ram Sarpal	Martin Andrews

Contents

- 1.0 Introduction..... 4**
 - 1.1 Background..... 4
 - 1.2 Scope of assessment 4
 - 1.3 Location and description of the site..... 4
 - 1.4 Proposed development..... 5
 - 1.5 Existing transport links 6
 - 1.6 National policy..... 8
 - 1.7 Benefits..... 8
- 2.0 Motivations, aims and objectives..... 9**
 - 2.1 Motivations 9
 - 2.2 Aims..... 9
 - 2.3 Objectives 9
- 3.0 Targets..... 10**
 - 3.1 Modal shift targets 10
- 4.0 Management Strategy 11**
 - 4.1 Responsibility 11
 - 4.2 Ownership and Handover 11
- 5.0 Measures 12**
 - 5.1 Residential Travel Plan Strategy 12
 - 5.2 Site Design 13
 - 5.3 Promotion and Awareness Training 13
 - 5.4 Encouraging Public Transport..... 13
 - 5.5 Encouraging Walking and Cycling..... 14
 - 5.6 Car Use 14
 - 5.7 Motorcycling..... 14
 - 5.8 Broadband 14
- 6.0 Marketing Strategy..... 15**
- 7.0 Monitoring and Review 16**
 - 7.1 Monitoring..... 16
 - 7.2 Monitoring Responsibility 16
 - 7.3 Review 16
 - 7.4 Contingency Measures 17

Appendices

Appendix AA

 Site Location PlanA

 JPP drawing no. S7193PM-TA01.....A

Appendix BB

 MasterplanB

 RDC Development consultants.....B

Appendix C.....C

 Local Facilities PlanC

 JPP drawing no. S7193PM-TA03-AC

Appendix D D

 Bus Maps and TimetablesD

1.0 Introduction

1.1 Background

1.1.1 This report is a Framework Residential Travel Plan which has been prepared by JPP Consulting Limited on behalf of RDC to support an outline planning application for a proposed residential development. The benefit of this report is to our instructing Client.

1.2 Scope of assessment

1.2.1 This Travel Plan will set the objectives, targets and outline methods available for achieving the objectives. The method of achieving the objectives and targets will be determined by the house builder and set out in a Detailed Travel Plan which will be completed 6 months prior to initial occupation of the development.

1.2.2 This report supports a Transport Assessment, JPP reference R-TA-S7193PM-01-A. The Travel Plan and Transport Assessment should be read as sister documents.

1.3 Location and description of the site

1.3.1 The proposed development is located at land off Gardner Road, Burton Latimer, as shown in Figure 1.1 below and enclosed in Appendix A. Burton Latimer is located south of the A14 and south-east of Kettering. The National Grid Reference for the site is E489230 N274560.



Figure 1.1 Site Location Plan

1.3.2 The site is bound by dwellings and public open space to the north, agricultural land to the east and south and dwellings to the west.

1.4 Proposed development

1.4.1 The proposed development will comprise 84 dwellings. The proposed development layout is shown on the plan enclosed in Appendix B.

1.4.2 The main roads within the development will comprise 5.5m with 2m footways.

1.4.3 Access arrangement

1.4.3.1 The proposed development will be accessed off Gardner Road by extending the existing highway, as shown on the plan enclosed in Appendix B.

1.4.3.2 The development will provide a pedestrian and cycle access via the Gardner Road.

1.4.4 Parking

1.4.4.1 Car and cycle parking for the development will be provided generally in line with the current parking standard adopted by Kettering Borough Council at the time of the detailed planning application.

1.5 Existing transport links

1.5.1 Existing highway infrastructure

- 1.5.1.1 The existing local highway infrastructure is shown on the plan enclosed in Appendix C.
- 1.5.1.2 The proposed development will be accessed off Gardner Road, which has a width of 5.5m. Gardner Road connects on to Bridle Road, which provides connections to Burton Latimer and Station Road.
- 1.5.1.3 The speed limit of Gardner Road and Bridle Road / Queensway within the vicinity of the site is 30mph.

1.5.2 Pedestrian facilities

- 1.5.2.1 Within the vicinity of the site, Bridle Road / Queensway are bound by footways on either side of the carriageway.
- 1.5.2.2 Bridle Road / Queensway are street lit within the vicinity of the site and provides dropped kerbs.
- 1.5.2.3 Walking distances and the proximity of key facilities are shown on the plans enclosed in Appendix C.

1.5.3 Cycle facilities

- 1.5.3.1 There are no dedicated cycle facilities within the vicinity of the site. Cyclists will be able to utilise the existing highway infrastructure for bicycle journeys. The Kettering and Surrounding Area 2011 Cycle map produced by Kettering Borough Council considers the suitability of roads for cyclists. Bridle Road / Queensway is deemed as suitable for “well trained school children”. Whilst the majority of roads within Burton Latimer are deemed suitable for the lowest skilled cyclists.

1.5.4 Bus

- 1.5.4.1 The nearest existing bus stop for the proposed development is located on Queensway, at the junction with Shannon Way approximately 450m from the proposed site access. The location of the existing bus stop is shown on the facilities plan enclosed in Appendix C.
- 1.5.4.2 General bus frequencies and routes of buses utilising the Shannon Way bus stop are set out in Table 1.1 below. Full timetable and bus route information is enclosed in Appendix E. The information provided in the tables below and the appendices was correct at the time of publication.

Summary of Bus Services

Services	Route	Frequency	Direction	Times
48 Stagecoach	Northbound: Burton Latimer – Kettering Town Centre	Mon-Fri	Northbound	0621 & 2221
			Southbound	0541 & 2141
		Sat	Northbound	0619 & 2219
			Southbound	0541 & 2141
49 Stagecoach	Northbound: Rushden Lakes - Rushden – Irthlingborough – Finedon - Burton Latimer - Kettering	Mon-Sat	Northbound	0651-2045
		Hourly	Southbound	0734-2022
50 Stagecoach	Northbound: Bedford – Rushden – Burton Latimer - Kettering	Mon-Fri	Northbound	0635, 0710, 0818, 0824, 0949-2142
			Southbound	0513-0856 & 1105-1851
		Sat	Northbound	0635, 0723, 0824, 0949-2142
			Southbound	0538-1851
		Sun	Northbound	1028-2028
			Southbound	0922-1722
276 Stagecoach	Northbound: Burton Latimer – Barton Seagrave – Latimer School	Mon-Fri	Northbound	0756
		School Days Only	Southbound	1526

Source: Traveline website – 20th October 2017

Table 1.1

1.5.4.3 The 49 and 50 bus routes will provide a regular Monday to Saturday bus services to Bedford, Rushden and Kettering. Also, the 50 bus route will provide two hourly Sunday bus services, in addition to many stops on route, therefore providing commuters with a sustainable alternative to the private car for work and leisure journeys.

1.5.4.4 The 276 bus route is a school bus service to Latimer School in Barton Seagrave, and therefore offers residents with a sustainable alternative to the private car for education journeys.

1.5.5 Rail

1.5.5.1 The nearest railway station is Kettering Station, located approximately 6.5km (4miles) from the proposed development. The railway station is located on the Midland main line between London St. Pancras and Nottingham via Leicester. The station is served by three, hourly trains to London St. Pancras and one, hourly train to Nottingham.

1.5.5.2 The railway station can be accessed from the proposed development site via a multi-modal route: walking to the bus stop located approximately 800m from the site entrance, taking the X1 bus service to Kettering, adjacent Railway Station and walking approximately 100m to the railway station.

1.6 National policy

- 1.6.1 Creating Growth, Cutting Carbon: Making Sustainable Local Transport Happen, the Transport White Paper was published in January 2011 by the Coalition Government. The Document outlines a vision 'for a transport system that is an engine for economic growth, but one that is also greener and safer and improves quality of life in our communities.' Consequently, reducing carbon emissions derived from transport together with generating economic growth and contributing to economic vitality. The Localism Agenda is another strong theme with the White Paper supporting local solutions that are tailored to specific needs and behaviour patterns to deliver effective local transport.
- 1.6.2 The priority for local transport, as outlined is to "encourage sustainable local travel and economic growth by making public transport and cycling and walking more attractive and effective, promoting lower carbon transport and tackling local road congestion.
- 1.6.3 The White Paper Chapter 4 is titled Enabling Sustainable Transport Choices. The chapter states that 'the Government wants to encourage and enable more sustainable transport choices'. The document goes on to explain the "nudge" concept that taps into human behavioural tendencies to encourage "good" choices. Nudge interventions are described as being easy and not forbidding choice and travel planning is listed as an example of such.
- 1.6.4 The National Planning Policy Framework (NPPF) sets out the Government's policies in respect of transport and development planning.

1.7 Benefits

- 1.7.1 The purpose of this Travel Plan is to promote sustainable transport options to the occupiers of the development. The benefits to the occupier include:
- Improved travel options;
 - Opportunity for a healthier lifestyle; and
 - More vibrant communities.

2.0 Motivations, aims and objectives

2.1 Motivations

2.1.1 The motivations of the Residential Travel Plan are:

- To provide sustainable access to facilities required by residents on site;
- To make the proposed development more accessible for residents through the use of sustainable modes of transport;
- To help potential residents to be healthier, fitter and more productive by encouraging exercise; and
- To create a vibrant, pleasant sustainable community.

2.2 Aims

2.2.1 The overall aim of the Residential Travel Plan is:

“To reduce the dependency of residents on single occupancy car journeys by encouraging increased use of more sustainable forms of transport.”

2.3 Objectives

2.3.1 The following specific objectives form the basis of this Framework Residential Travel Plan:

- To reduce the proposed use of single occupancy car journeys by encouraging increased use of more sustainable forms of transport;
- To promote the health and environmental benefits of using more sustainable forms of transport; and
- To assist residents in making informed choices about their mode of travel to and from the development.

3.0 Targets

3.1 Modal shift targets

3.1.1 The proposed residential development will aim to achieve a 20% reduction in single occupancy vehicle journeys to work. A 20% modal shift in single occupancy vehicle trips will be measured during the morning (0800-0900) and evening (1700-1800) peak hours and will be measured against the latest available census data at the time of first occupation. The current method of travel to work data has been obtained from the 2011 Census for the Burton Latimer Ward which includes the development site and is shown in Table 3.1 below.

**Method of Travel to Work Resident Population:
Burton Latimer Ward 2011 Census**

Mode	Percentage
Driving a Car or Van	78%
Bicycle	9%
Bus, Minibus or Coach	6%
Motorcycle, Scooter or Moped	3%
On Foot	2%
Passenger in a Car or Van	1%
Train	1%

Source: 2011 Census Data

Table 3.1

3.1.2 It is proposed that a 20% modal shift will be achieved within 5 years of first occupation and that the target will be phased during this period. It is not intended to prioritise one form of sustainable transport above another. Hence, no targets will be identified for modal split on more sustainable forms of transport. The proposed target and phasing for the proportion of peak hour single occupancy vehicle journeys to work is set out in Table 3.2 below based on the 2011 Census data which is the latest data set available for use.

Proposed Modal Shift Targets

Mode of Travel	End of Year 1	End of Year 3	End of Year 5
Car (Driver)	75%	69%	62%

Table 3.2

4.0 Management Strategy

4.1 Responsibility

- 4.1.1 A Travel Plan Co-ordinator (TPC) will be appointed for this development that will have prime responsibility for setting up and administration of the Residential Travel Plan. The TPC will be named and contact details provided to Northamptonshire County Council. A TPC will be appointed 6 months prior to the first occupation of the proposed development.
- 4.1.2 It is not considered that a full time TPC is appropriate for this level of development, it is proposed that this role will be carried out initially by a senior member of the development team on a part time basis as and when required, with support provided by a member/members of the site sales / marketing team.
- 4.1.3 The TPC will liaise with Northamptonshire County Council, and Travel Plan Co-ordinators located in the local area.
- 4.1.4 The Travel Plan Co-ordinator's duties will include:
- Provision of travel information to all new residents;
 - Co-ordination with other Travel Plan Co-ordinators in the area to identify any areas for joint working or "added value";
 - Liaise with key stakeholders including bus/rail operators and Northamptonshire County Council;
 - Keeping all public transport and database records up to date;
 - Training sale staff on the principles of sustainable travel and personalised journey planning techniques to ensure the sustainable travel initiatives is widely promoted;
 - Preparing and maintaining publicity for the RTP;
 - Providing Travel Welcome Packs;
 - Update the RTP to take account of latest developments, i.e. notifying residents of changes to bus services etc; and
 - Ensuring that monitoring of the targets is completed at the appropriate times.
- 4.1.5 In addition to the above, the TPC will be integral to the process of reviewing the effectiveness of the Travel Plan.

4.2 Ownership and Handover

- 4.2.1 In the short term the ownership of the Residential Travel Plan lies with the applicant / house builder until the end of the 5 year period and initial monitoring provided that targets are achieved during this time.
- 4.2.2 In the long term, the ownership of the Residential Travel Plan will ultimately rest with the future residents of the proposed development, through either appropriate resident committees or a community trust.

5.0 Measures

5.1 Residential Travel Plan Strategy

5.1.1 This chapter sets out the travel plan measures which are available to the house builder in order to achieve the targets set out within this Travel Plan. The exact measures to be implemented will be determined by the house builder when the detailed Travel Plan is written. Table 5.1 below sets out a summary of some of the available measures. This list should not be considered exhaustive as there are many ways available to achieve the modal shift required.

Residential Travel Plan Measures	
Site Design	
	<ul style="list-style-type: none"> • Permeability of site for pedestrians and cyclists. • Parking located off road to minimise intrusion and avoid dominance of the site.
Promotion and Awareness Training	
	<ul style="list-style-type: none"> • Travel Welcome Packs, including information on walking and cycling routes, public transport services, car sharing and low emission travel and vehicle choices. Also information on local facilities and the health and environmental benefits of travelling via more sustainable forms of transport. • Sales staff to be briefed on the Travel Plan. • Travel plan information included within the marketing material associated with the development.
Encouraging Public Transport	
	<ul style="list-style-type: none"> • Promotion of bus travel through the Travel Welcome Packs.
Encouraging Walking and Cycling	
	<ul style="list-style-type: none"> • Provide cycle parking for residents. • Adequate footpaths provided throughout the development. • Promotion of the idea of a walking bus to the local primary school.
Car Use	
	<ul style="list-style-type: none"> • Promotion of the nationwide car sharing scheme through liftshare.com. • Electric vehicle charging points for houses.
Motorcycling	
	<ul style="list-style-type: none"> • Motorcycling should be encouraged to save money and travel time.
Broadband	
	<ul style="list-style-type: none"> • Good broadband access will encourage working from home and online shopping to reduce vehicle trips.

Table 5.1

5.1.2 The above travel plan measures are described in more detail below describing how these measures could be implemented if they are selected as a viable method to achieve the modal shift required.

5.2 Site Design

- 5.2.1 The site layout has been designed to encourage and promote the use of more sustainable forms of transport. The pedestrian and cycling network integrates well with the surrounding footways and cycle routes offering good access to main roads and bus stops.
- 5.2.2 Parking standards are applied to the site in line with current guidance and therefore designed to encourage use of more sustainable forms of transport.

5.3 Promotion and Awareness Training

- 5.3.1 The onsite sales team will be trained to promote the sustainability and travel plan principles of the site and will be responsible for letting prospective residents know about them. The sales team will also be responsible for issuing new residents with their Travel Welcome Pack prepared by the TPC. The information contained in the welcome pack will help to put the residents in a better position to make informed choices about how they choose to travel to and from the development. The pack will include travel and transport options available to new residents and could include promotional material and leaflets comprising of:

- Local bus timetables;
- Leaflets on responsible car use and clean fuel vehicles;
- Promotional material on car sharing and matching services including details regarding how to access and register;
- Local walking and cycling maps illustrating links to and from the site and within the local vicinity;
- Details of local amenities, e.g. corner shops, supermarkets, doctors, dentists and educational facilities;
- Details of the Travel Plan Co-ordinators and travel plan forums / residential steering group; and
- Contact details for the Travel Plan Co-ordinator.

5.4 Encouraging Public Transport

- 5.4.1 The Travel Plan Co-ordinator will promote bus travel through the dissemination of bus travel information within the Travel Welcome Pack.
- 5.4.2 Taster bus tickets could be offered to residents to encourage local bus use. This could increase take up of public transport use.

5.5 Encouraging Walking and Cycling

5.5.1 A walking bus could be established for residents of the development to the local primary school. A walking school bus involves a group of children walking with at least 2 two adults. This idea can be promoted to the residents as part of the welcome packs and discussed at the travel plan forums. A walking bus could result in fewer car journeys and a healthier lifestyle. Liaising with the development's TPC and the local school's TPC should be encouraged for further initiatives that can get everyone involved.

5.6 Car Use

5.6.1 Car sharing will be promoted to residents of the development through the national website Liftshare www.liftshare.com. This website provides a car sharing database for United Kingdom where users can search for and offer lifts. Car sharing could be encouraged for the development through the Travel Welcome Packs. Resident groups on social media or coffee mornings can be held in order to establish those who work near each other and if they would be interested in car sharing.

5.6.2 Electric vehicle charging points can be offered by developers to install into houses very cheaply during the 'Options' stage of house buying. This should be encouraged as the future of cars points more towards electric vehicles and this would future proof the house.

5.7 Motorcycling

5.7.1 Motorcycling is also to be encouraged. Riders save considerable time on end to end journeys and take up less space to park. Smaller motorcycles and scooters are more fuel efficient, making travel more affordable, which also means lower CO2 emissions. Get On sessions offered for free via www.geton.co.uk should be offered out to residents.

5.8 Broadband

5.8.1 Ensuring the new development has good broadband access to encourage working from home and online shopping, therefore reducing more trips via the car.

6.0 Marketing Strategy

6.1 Marketing and advertising of the Travel Plan shall be undertaken by the house builder's sales and marketing team at the site sales office. They will be trained to promote the sustainability and travel planning principles

6.2 The following could be used as communication tools:

- Travel Plan noticeboard;
- Quarterly Newsletters;
- Travel Welcome Packs;
- Dissemination of bus time tables and local cycle routes;
- Setting up of the travel plan forum; and
- Monthly email bulletins to residents.

7.0 Monitoring and Review

7.1 Monitoring

7.1.1 It is essential that the impacts of the Travel Plan and the benefits achieved are continuously monitored to:

- Identify which aspects of the Travel Plan have worked and not worked;
- Identify if the targets are being met; and
- Identify changes which may need to be implemented to achieve the Travel Plan targets.

7.1.2 It is therefore important that the Travel Plan is considered a 'living' document evolving to provide the best forms of encouragement to residents of the development.

7.1.3 It is proposed that the Travel Plan will be monitored as follows:

- An initial travel mode survey shall be undertaken within the first 3 months following first occupancy to observe the quantity of single occupancy vehicle trips.
- Subsequent travel mode surveys will be completed annually for a period of 5 years.

7.1.4 The initial travel mode survey and subsequent annual monitoring will be completed in line with best practice guidance. The methodology of the survey will be agreed in advance between the developer and Northamptonshire County Council, whose approval shall not be unreasonably withheld.

7.2 Monitoring Responsibility

7.2.1 The Travel Plan Co-ordinator will be responsible for undertaking the monitoring aspect of the Travel Plan for the site. Details of the Travel Plan Co-ordinator will be passed to Northamptonshire County Council.

7.3 Review

7.3.1 The findings of the monitoring and progress towards the target modal shift will be reported by the Travel Plan Co-ordinator and the house builder to Northamptonshire County Council. In addition, the findings will be reported back to the residents via appropriate forms and dissemination methods, such as community newsletters.

7.3.2 The Travel Plan Co-ordinator will liaise with Northamptonshire County Council over the monitoring process. More specifically, the TPC will constantly review and adapt the Travel Plan over time, with the introduction of new measures and packages to deliver on-going changes in travel behaviour.

7.4 Contingency Measures

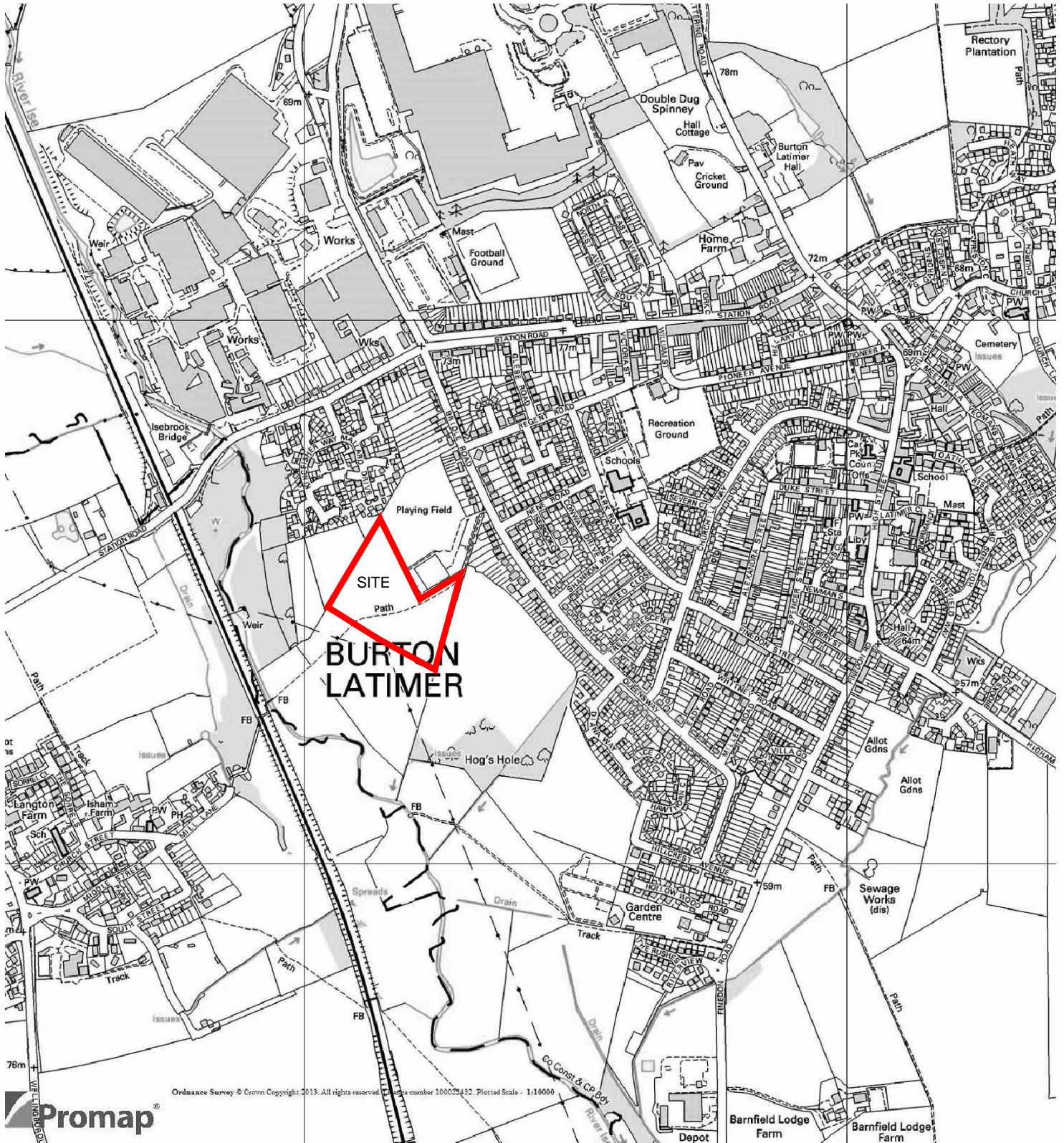
- 7.4.1 The purpose of the annual reviews will be to assess the progress towards modal shift targets. Should the monitoring and review process highlight that the development is not meeting these targets as outlined in section 5 of this report the TPC will work with Northamptonshire County Council to identify which Travel Plan measures are effective and those which are not effective. The TPC will identify potential measures that could be incorporated in order that the Travel Plan targets are met. At this stage it is not possible to fully identify these measures but it could include revitalising existing measures or developing new measures.

Appendix A
Site Location Plan
JPP drawing no. S7193PM-TA01

Client	RDC		Date	12.08.2016
Project	RESIDENTIAL DEVELOPMENT LAND OFF GARDNER RD, BURTON LATIMER		Drawn by	KER
Title	SITE LOCATION PLAN		Checked by	MJA
Project ref	S7193PM	Drawing no.	TA01	Revision
			Scale at A4	1:10000

jpp
consulting
Civil & Structural Engineers

T: (01604) 781811 E: mail@jppuk.net
F: (01604) 781999 W: www.jppuk.net



Ordnance Survey © Crown Copyright 2013. All rights reserved. Licence number 100022432. Plotted Scale - 1:10000



Reproduced from Ordnance Survey explorer map.
Licence number 100022432. Ordnance Survey.

Appendix B
Masterplan
RDC Development consultants

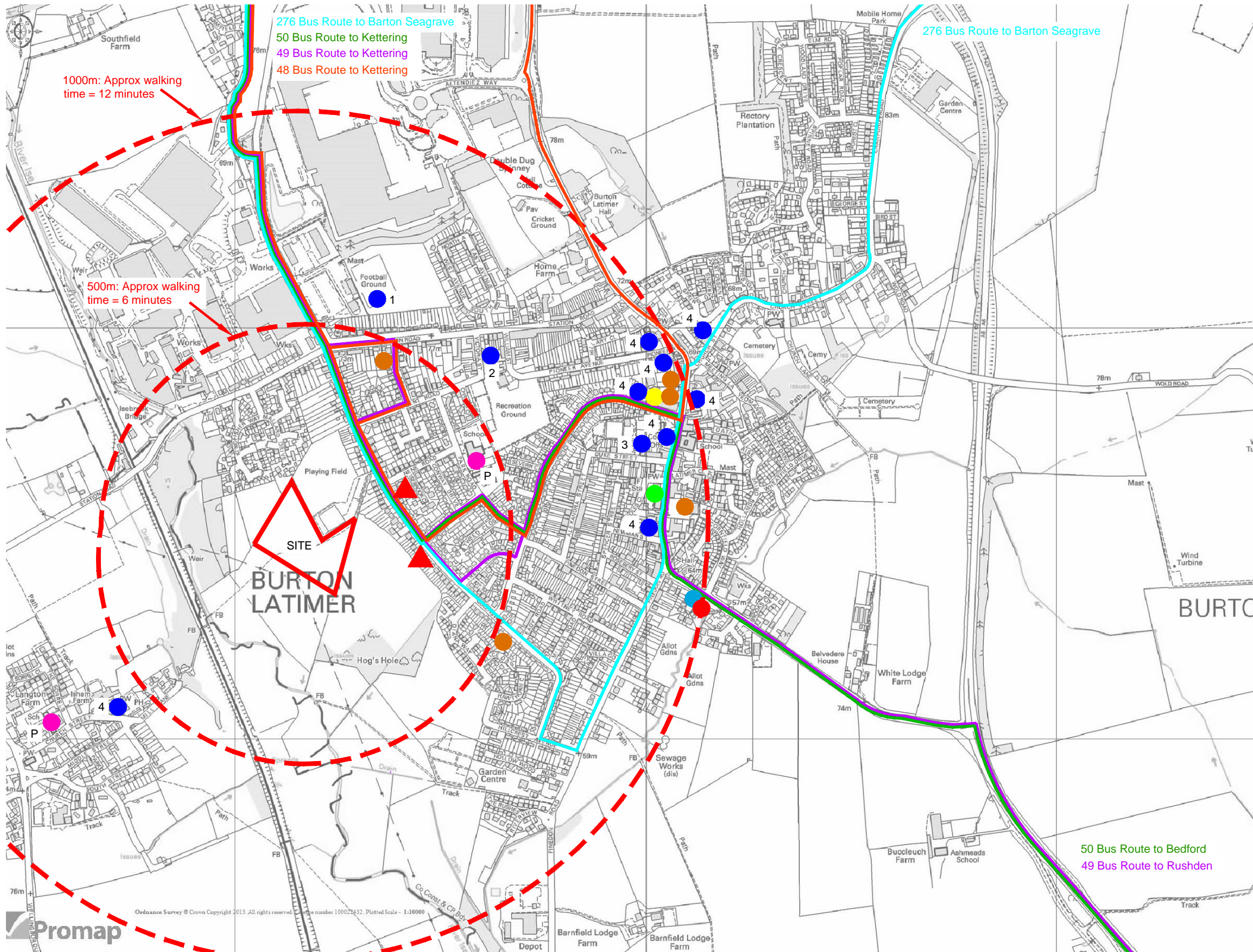
Masterplan 1:500@A1



- ● ● ● Existing UA4 Footpath
- ● ● ● Diverted UA4 Footpath
- Easement
- * Affordable Unit



Appendix C
Local Facilities Plan
JPP drawing no. S7193PM-TA03-A



NOTES

Walking distances based on a walking speed of 1.4 m/s from 'Providing For Journeys On Foot'

Nearest of each facility / service shown only.



KEY

- Site Boundary
- 276 Bus Route
- 50 Bus Route
- 49 Bus Route
- 48 Bus Route

- School/College
P = Primary
- Convenience Store / Supermarket
- Leisure Facilities
 1. Kettering Town Football Club
 2. Burton Latimer Tennis Club
 3. Britannia Working Mens Club
 4. Various pubs, restaurants and takeaways
- ▲ Bus stops
- Post Office
- Pharmacy
- Doctors Surgery
- Library

Ordnance Survey © Crown Copyright 2013. All rights reserved. Licence number 100022432. Plotted Scale - 1:10000



Rev A Minor Amendments. JP Date 25.10.2017

 Civil & Structural Engineers Cedar Barn, White Lodge, Weigra, Northampton NN6 8PY T: (01604) 781811 E: mail@jppuk.net F: (01604) 781899 W: www.jppuk.net	Client	RDC				
	Project	Residential Development Land off Gardner Road Burton Latimer				
	Title	Facilities Plan				
Scale at A3	1:1000	Drawn by MN	Checked by KER	Date	4th July 2016	
Status	Project ref	S7193PM	Drawing no.	TA03	Revision	A

**Appendix D
Bus Maps and Timetables**



The information on this timetable is expected to be valid until at least 15th November 2017. Where we know of variations, before or after this date, then we show these at the top of each affected column in the table.

Direction of stops: where shown (eg: W-bound) this is the compass direction towards which the bus is pointing when it stops

Mondays to Fridays

Burton Latimer, opp Altendiez Way	0615	2215
§ Burton Latimer, o/s Wagon & Horses	0616	2216
§ Burton Latimer, opp Churchill Way	0617	2217
§ Burton Latimer, opp Orbit Mews	0617	2217
§ Burton Latimer, opp Langley Court	0618	2218
§ Burton Latimer, adj Finedon Street	0618	2218
§ Burton Latimer, opp Shannon Way	0619	2219
§ Burton Latimer, Glebe General Store (Stop os)	0621	2221
§ Burton Latimer, Polwell Lane (N-bound)	0623	2223
Barton Seagrave, opp Grosvenor Road	0625	2225
§ Barton Seagrave, o/s 62 Polwell Lane	0625	2225
§ Barton Seagrave, adj St Botolph's Road	0626	2226
Barton Seagrave, opp Castle Way	0627	2227
§ Barton Seagrave, opp Barton Seagrave Hall	0627	2227
Kettering, o/s Wicksteed Park	0631	2231
§ Kettering, adj Netherfield Road	0631	2231
§ Kettering, opp Woodcroft Scout Centre	0632	2232
§ Kettering, adj Roundhill Road	0633	2233
§ Kettering, opp St Mary's Hospital	0634	2234
§ Kettering, opp Northampton House	0636	2236
Kettering, adj Railway Station	0637	2237
§ Kettering, o/s Police Station	0639	2239
Kettering, Bus Interchange (Stop 9)	0640	2240
Kettering, Newland Centre (Stop 3)	0644	2244

Saturdays

Burton Latimer, opp Altendiez Way	0615	2215
§ Burton Latimer, o/s Wagon & Horses	0616	2216
§ Burton Latimer, opp Churchill Way	0617	2217
§ Burton Latimer, opp Orbit Mews	0617	2217
§ Burton Latimer, opp Langley Court	0618	2218
§ Burton Latimer, adj Finedon Street	0618	2218
§ Burton Latimer, opp Shannon Way	0619	2219
§ Burton Latimer, Glebe General Store (Stop os)	0621	2221
§ Burton Latimer, Polwell Lane (N-bound)	0623	2223
Barton Seagrave, opp Grosvenor Road	0625	2225
§ Barton Seagrave, o/s 62 Polwell Lane	0625	2225
§ Barton Seagrave, adj St Botolph's Road	0626	2226
Barton Seagrave, opp Castle Way	0627	2227
§ Barton Seagrave, opp Barton Seagrave Hall	0627	2227
Kettering, o/s Wicksteed Park	0631	2231
§ Kettering, adj Netherfield Road	0631	2231
§ Kettering, opp Woodcroft Scout Centre	0632	2232
§ Kettering, adj Roundhill Road	0633	2233
§ Kettering, opp St Mary's Hospital	0634	2234
§ Kettering, opp Northampton House	0636	2236
Kettering, adj Railway Station	0637	2237
§ Kettering, o/s Police Station	0639	2239
Kettering, Bus Interchange (Stop 9)	0640	2240
Kettering, Newland Centre (Stop 3)	0644	2244

Sundays

no service

Notes: § - Time at this stop is indicative. You are advised to be at any stop several minutes before the times shown



The information on this timetable is expected to be valid until at least 15th November 2017. Where we know of variations, before or after this date, then we show these at the top of each affected column in the table.

Direction of stops: where shown (eg: W-bound) this is the compass direction towards which the bus is pointing when it stops

Mondays to Fridays

Kettering, Newland Centre (Stop 6)	0524	2124
§ Kettering, opp School Lane	0525	2125
Kettering, Bus Interchange (Stop 13)	0528	2128
§ Kettering, opp Police Station	0528	2128
§ Kettering, o/s St Mary's Hospital	0529	2129
§ Kettering, opp Roundhill Road	0530	2130
§ Kettering, o/s Woodcroft Scout Centre	0530	2130
Kettering, opp Wicksteed Park	0532	2132
Barton Seagrave, adj Castle Way	0536	2136
§ Barton Seagrave, nr St Botolph's Road	0536	2136
§ Barton Seagrave, o/s 77 Polwell Lane	0537	2137
§ Barton Seagrave, adj Grosvenor Road	0537	2137
§ Burton Latimer, opp Southfield Drive	0538	2138
§ Burton Latimer, Polwell Lane (S-bound)	0539	2139
Burton Latimer, adj Station Road	0540	2140
§ Burton Latimer, nr Shannon Way	0541	2141
§ Burton Latimer, opp Finedon Street	0542	2142
§ Burton Latimer, adj Orbit Mews	0544	2144
§ Burton Latimer, opp Wagon & Horses	0544	2144
Burton Latimer, adj Altendiez Way	0547	2147

Saturdays

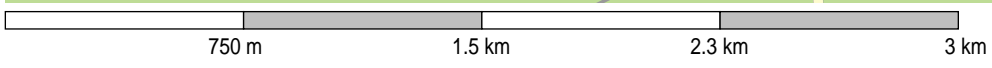
Kettering, Newland Centre (Stop 6)	0524	2124
§ Kettering, opp School Lane	0525	2125
Kettering, Bus Interchange (Stop 13)	0528	2128
§ Kettering, opp Police Station	0528	2128
§ Kettering, o/s St Mary's Hospital	0529	2129
§ Kettering, opp Roundhill Road	0530	2130
§ Kettering, o/s Woodcroft Scout Centre	0530	2130
Kettering, opp Wicksteed Park	0532	2132
Barton Seagrave, adj Castle Way	0536	2136
§ Barton Seagrave, nr St Botolph's Road	0536	2136
§ Barton Seagrave, o/s 77 Polwell Lane	0537	2137
§ Barton Seagrave, adj Grosvenor Road	0537	2137
§ Burton Latimer, opp Southfield Drive	0538	2138
§ Burton Latimer, Polwell Lane (S-bound)	0539	2139
Burton Latimer, adj Station Road	0540	2140
§ Burton Latimer, nr Shannon Way	0541	2141
§ Burton Latimer, opp Finedon Street	0542	2142
§ Burton Latimer, adj Orbit Mews	0544	2144
§ Burton Latimer, opp Wagon & Horses	0544	2144
Burton Latimer, adj Altendiez Way	0547	2147

Sundays

no service

Notes: § - Time at this stop is indicative. You are advised to be at any stop several minutes before the times shown

Route map for Stagecoach Northamptonshire service 48 (outbound)



Route map for Stagecoach Northamptonshire service 48 (inbound)





The information on this timetable is expected to be valid until at least 15th November 2017. Where we know of variations, before or after this date, then we show these at the top of each affected column in the table.

Direction of stops: where shown (eg: W-bound) this is the compass direction towards which the bus is pointing when it stops

Mondays to Fridays

Service Restrictions	1		2								
	Notes	NOSD	NOSH								
Rushden, Rushden Lakes (Stop 2)		0643	0700	0831	31	1431	1539	1705	1805	1905	2008
§ Rushden, o/s Tolectors Factory		0644	0702	0833	33	1433	1541	1707	1807	1907	2010
Rushden, o/s Waitrose		0645	0703	0834	34	1434	1542	1708	1808	1908	2011
§ Rushden, o/s White Arches Caravans		0646	0704	0836	36	1436	1544	1710	1810	1910	2013
§ Rushden, adj Saxonlea Close		0647	0705	0837	37	1437	1545	1711	1811	1911	2014
§ Rushden, adj Keats Way		0647	0705	0837	37	1437	1545	1711	1811	1911	2014
Rushden, Masefield Drive Hail & Ride (SW-bound)		0648	0706	0838	38	1438	1546	1712	1812	1912	2015
§ Rushden, opp Foxwood Close		0649	0707	0839	39	1439	1547	1713	1813	1913	2016
§ Rushden, opp Welcome Inn Hail & Ride		0649	0707	0839	39	1439	1547	1713	1813	1913	2016
§ Rushden, opp St Marks Close		0651	0709								
§ Rushden, adj Westfield Avenue		0651	0709								
Rushden, adj Highfield Road		0653	0711								
§ Rushden, opp Blackfriars		0653	0711								
§ Rushden, adj St Margarets Avenue		0654	0712								
§ Rushden, opp The Viking		0655	0712								
§ Rushden, opp Farnham Drive		0656	0713								
§ Rushden, opp Redding Close		0657	0713								
§ Rushden, adj Lodge Road		0657	0714								
§ Rushden, adj Abbey Way		0659	0715								
§ Rushden, opp South End Infant School		0659	0715								
§ Rushden, adj Wymington Road		0701	0717								
Rushden, adj Knuston Drive				0841	41	1441	1549	1715	1815	1915	2018
§ Rushden, o/s Oakley Arms				0843	43	1443	1551	1717	1817	1917	2019
§ Rushden, opp Adnitt Road				0845	45	1445	1552	1718	1818	1918	2021
§ Rushden, o/s Salvation Army Citadel				0848	48	1448	1554	1720	1820	1920	2022
Rushden, Skinners Hill Layby (Bay 1)		0703	0718	0850	50	1450	1556	1722	1822	1922	2024
§ Rushden, Barwick House (Stop os)		0703	0718	0850	50	1450	1556	1722	1822	1922	2024
§ Rushden, adj Station Road		0706	0720	0852	52	1452	1558	1724	1824	1923	2025
§ Rushden, o/s ASDA		0707	0720	0852	52	1452	1558	1724	1824	1924	2026
§ Rushden, adj Hayway		0707	0721	0853	53	1453	1559	1725	1825	1924	2026
§ Rushden, adj Kilburn Place		0709	0722	0854	54	1454	1600	1726	1826	1926	2027
§ Higham Ferrers, adj Northampton Road		0711	0723	0855	55	1455	1601	1727	1827	1927	2028
Higham Ferrers, nr The Green Dragon Hotel		0713	0725	0857	57	1457	1603	1729	1829	1928	2029
§ Higham Ferrers, adj Cemetery Lane		0714	0725	0857	57	1457	1604	1730	1829	1928	2029
§ Higham Ferrers, opp Simpson Avenue		0716	0726	0858	58	1458	1605	1731	1831	1929	2030
§ Higham Ferrers, A45 Roundabout (N-bound)		0717	0727	0859	59	1459	1606	1732	1832	1929	2030
Irthlingborough, o/s Nene Park NHS Clinic		0723	0731	0903	03	1503	1611	1737	1836	1932	2033
§ Irthlingborough, o/s Ford Garage		0726	0732	0904	04	1504	1611	1737	1836	1932	2033
§ Irthlingborough, adj Manor Drive		0727	0733	0905	05	1505	1612	1738	1837	1933	2034
Irthlingborough, adj Church Street		0730	0734	0907	07	1507	1613	1739	1838	1934	2035
§ Irthlingborough, opp Holbush Way		0730	0734	0907	07	1507	1613	1739	1838	1934	2035
§ Irthlingborough, o/s Huxlow School		0731	0735	0908	08	1508	1614	1740	1839	1935	2035
§ Finedon, opp Dolben Arms		0736	0738	0911	11	1511	1617	1743	1842	1938	2038
Finedon, adj High Street		0737	0739	0912	12	1512	1618	1744	1843	1939	2039
§ Burton Latimer, opp Brooks Close		0743	0743	0916	16	1516	1622	1748	1847	1943	2043
Burton Latimer, adj Newman Street		0649	0744	0917	17	1517	1623	1749	1848	1944	2044
§ Burton Latimer, opp Orbit Mews		0649	0744	0917	17	1517	1623	1749	1848	1944	2044
§ Burton Latimer, opp Langley Court		0650	0745	0918	18	1518	1624	1750	1848	1944	2044
§ Burton Latimer, adj Finedon Street		0650	0745	0919	19	1519	1624	1750	1849	1945	2045
§ Burton Latimer, opp Shannon Way		0651	0746	0920	20	1520	1625	1751	1849	1945	2045
§ Burton Latimer, Glebe General Store (Stop os)		0652	0747	0921	21	1521	1626	1752	1850	1946	2046
§ Burton Latimer, Polwell Lane (N-bound)		0654	0749	0923	23	1523	1627	1753	1851	1947	2047
Barton Seagrave, opp Grosvenor Road		0656	0751	0925	25	1525	1629	1755	1853	1949	2049
§ Barton Seagrave, o/s 62 Polwell Lane		0656	0752	0925	25	1525	1629	1755	1853	1949	2049
§ Barton Seagrave, adj St Botolph's Road		0657	0753	0926	26	1526	1630	1756	1854	1950	2050
§ Barton Seagrave, opp Castle Way		0657	0753	0927	27	1527	1631	1757	1855	1951	2051
§ Barton Seagrave, opp Barton Seagrave Hall		0658	0754	0928	28	1528	1632	1758	1856	1952	2052
Kettering, o/s Wicksteed Park		0701	0758	0931	31	1531	1635	1801	1859	1955	2055
§ Kettering, adj Netherfield Road		0702	0759	0932	32	1532	1636	1802	1900	1956	2056
§ Kettering, opp Woodcroft Scout Centre		0702	0800	0932	32	1532	1636	1802	1900	1956	2056
§ Kettering, adj Roundhill Road		0704	0802	0934	34	1534	1638	1804	1902	1958	2058
§ Kettering, opp St Mary's Hospital		0706	0804	0936	36	1536	1640	1806	1904	2000	2100
§ Kettering, o/s Police Station		0707	0806	0937	37	1537	1641	1807	1905	2001	2101
Kettering, Bus Interchange (Stop 11)	arr	0709	0809	0939	39	1539	1643	1809	1907	2003	2103
Kettering, Bus Interchange (Stop 11)	dep	0711	0811	0941	41	1541	1645	1811	1907	2003	2103
Kettering, Newland Centre (Stop 3)		0713	0813	0943	43	1543	1647	1813	1909	2005	2105

Service Restrictions: 1 - not 23.10.17 to 27.10., 21.12.17 to 2.1.18, 12.2. to 16.2.
2 - only 23.10.17 to 27.10., 21.12.17 to 2.1.18, 12.2. to 16.2.

Notes: NOSD - Operates on Northamptonshire Schooldays only
NOSH - Operates during Northamptonshire School Holidays only
§ - Time at this stop is indicative. You are advised to be at any stop several minutes before the times shown



The information on this timetable is expected to be valid until at least 15th November 2017. Where we know of variations, before or after this date, then we show these at the top of each affected column in the table.

Direction of stops: where shown (eg: W-bound) this is the compass direction towards which the bus is pointing when it stops

Saturdays

Rushden, Rushden Lakes (Stop 2)	—	—	0831	31	1431	1539	1705	1805	1905	2008	
§ Rushden, o/s Totelectors Factory	—	—	0833	33	1433	1541	1707	1807	1907	2010	
Rushden, o/s Waitrose	—	—	0834	34	1434	1542	1708	1808	1908	2011	
§ Rushden, o/s White Arches Caravans	—	—	0836	36	1436	1544	1710	1810	1910	2013	
§ Rushden, adj Saxonlea Close	—	—	0837	37	1437	1545	1711	1811	1911	2014	
§ Rushden, adj Keats Way	—	—	0837	37	1437	1545	1711	1811	1911	2014	
Rushden, Masefield Drive Hail & Ride (SW-bound)	—	—	0838	38	1438	1546	1712	1812	1912	2015	
§ Rushden, opp Foxwood Close	—	—	0839	39	1439	1547	1713	1813	1913	2016	
§ Rushden, opp Welcome Inn Hail & Ride	—	—	0839	39	1439	1547	1713	1813	1913	2016	
Rushden, adj Knuston Drive	—	—	0841	41	1441	1549	1715	1815	1915	2018	
§ Rushden, o/s Oakley Arms	—	—	0843	43	1443	1551	1717	1817	1917	2019	
§ Rushden, opp Adnitt Road	—	—	0845	45	1445	1552	1718	1818	1918	2021	
§ Rushden, o/s Salvation Army Citadel	—	—	0848	48	1448	1554	1720	1820	1920	2022	
Rushden, Skinners Hill Layby (Bay 1)	—	—	0850	50	1450	1556	1722	1822	1922	2024	
§ Rushden, Barwick House (Stop os)	—	—	0850	50	1450	1556	1722	1822	1922	2024	
§ Rushden, adj Station Road	—	—	0852	52	1452	1558	1724	1824	1923	2025	
§ Rushden, o/s ASDA	—	—	0852	52	1452	1558	1724	1824	1924	2026	
§ Rushden, adj Hayway	—	—	0853	53	1453	1559	1725	1825	1924	2026	
§ Rushden, adj Kilburn Place	—	—	0854	54	1454	1600	1726	1826	1926	2027	
§ Higham Ferrers, adj Northampton Road	—	—	0855	55	1455	1601	1727	1827	1927	2028	
Higham Ferrers, nr The Green Dragon Hotel	—	—	0857	57	1457	1603	1729	1829	1928	2029	
§ Higham Ferrers, adj Cemetery Lane	—	—	0857	57	1457	1604	1730	1829	1928	2029	
§ Higham Ferrers, opp Simpson Avenue	—	—	0858	58	1458	1605	1731	1831	1929	2030	
§ Higham Ferrers, A45 Roundabout (N-bound)	—	—	0859	59	1459	1606	1732	1832	1929	2030	
Irthlingborough, o/s Nene Park NHS Clinic	—	0731	0903	03	1503	1611	1737	1836	1932	2033	
§ Irthlingborough, o/s Ford Garage	—	0732	0904	04	1504	1611	1737	1836	1932	2033	
§ Irthlingborough, adj Manor Drive	—	0732	0905	05	1505	1612	1738	1837	1933	2034	
Irthlingborough, adj Church Street	—	0734	0907	07	1507	1613	1739	1838	1934	2035	
§ Irthlingborough, opp Holbush Way	—	0734	0907	07	1507	1613	1739	1838	1934	2035	
§ Irthlingborough, o/s Huxlow School	—	0735	0908	08	1508	1614	1740	1839	1935	2035	
§ Finedon, opp Dolben Arms	—	0738	0911	11	1511	1617	1743	1842	1938	2038	
Finedon, adj High Street	—	0739	0912	12	1512	1618	1744	1843	1939	2039	
§ Burton Latimer, opp Brooks Close	—	0743	0916	16	1516	1622	1748	1847	1943	2043	
Burton Latimer, adj Newman Street	0649	0744	0917	17	1517	1623	1749	1848	1944	2044	
§ Burton Latimer, opp Orbit Mews	0649	0744	0917	17	1517	1623	1749	1848	1944	2044	
§ Burton Latimer, opp Langley Court	0650	0745	0918	18	1518	1624	1750	1848	1944	2044	
§ Burton Latimer, adj Finedon Street	0650	0745	0919	19	1519	1624	1750	1849	1945	2045	
§ Burton Latimer, opp Shannon Way	0651	0746	0920	20	1520	1625	1751	1849	1945	2045	
§ Burton Latimer, Glebe General Store (Stop os)	0652	0747	0921	21	1521	1626	1752	1850	1946	2046	
§ Burton Latimer, Polwell Lane (N-bound)	0654	0749	0923	23	1523	1627	1753	1851	1947	2047	
Barton Seagrave, opp Grosvenor Road	0656	0751	0925	25	1525	1629	1755	1853	1949	2049	
§ Barton Seagrave, o/s 62 Polwell Lane	0656	0752	0925	25	1525	1629	1755	1853	1949	2049	
§ Barton Seagrave, adj St Botolph's Road	0657	0753	0926	26	1526	1630	1756	1854	1950	2050	
§ Barton Seagrave, opp Castle Way	0657	0753	0927	27	1527	1631	1757	1855	1951	2051	
§ Barton Seagrave, opp Barton Seagrave Hall	0658	0754	0928	28	1528	1632	1758	1856	1952	2052	
Kettering, o/s Wicksteed Park	0701	0758	0931	31	1531	1635	1801	1859	1955	2055	
§ Kettering, adj Netherfield Road	0702	0759	0932	32	1532	1636	1802	1900	1956	2056	
§ Kettering, opp Woodcroft Scout Centre	0702	0800	0932	32	1532	1636	1802	1900	1956	2056	
§ Kettering, adj Roundhill Road	0704	0802	0934	34	1534	1637	1804	1902	1957	2057	
§ Kettering, opp St Mary's Hospital	0706	0805	0936	36	1536	1639	1806	1904	1959	2059	
§ Kettering, o/s Police Station	0707	0807	0937	37	1537	1640	1807	1905	2000	2100	
Kettering, Bus Interchange (Stop 11)	arr	0709	0809	0939	39	1539	1643	1809	1907	2003	2103
Kettering, Bus Interchange (Stop 11)	dep	0711	0811	0941	41	1541	1645	1811	1907	2003	2103
Kettering, Newland Centre (Stop 3)		0713	0813	0943	43	1543	1647	1813	1909	2005	2105

then
at
these
mins
past
each
hour

until

Sundays

no service

Notes: § - Time at this stop is indicative. You are advised to be at any stop several minutes before the times shown



The information on this timetable is expected to be valid until at least 15th November 2017. Where we know of variations, before or after this date, then we show these at the top of each affected column in the table.

Direction of stops: where shown (eg: W-bound) this is the compass direction towards which the bus is pointing when it stops

Mondays to Fridays

Kettering, Newland Centre (Stop 6)	0717	0817	0916	16	1416	1546	1650	1755	1905	2005	
Kettering, Bus Interchange (Stop 13)	arr 0720	0821	0919	19	1419	1549	1654	1758	1908	2008	
Kettering, Bus Interchange (Stop 13)	dep 0720	0821	0921	21	1421	1551	1654	1759	1909	2009	
§ Kettering, opp Police Station	0720	0821	0921	21	1421	1551	1654	1759	1909	2009	
§ Kettering, o/s St Mary's Hospital	0721	0822	0922	22	1422	1552	1655	1800	1910	2010	
§ Kettering, opp Roundhill Road	0723	0824	0924	24	1424	1554	1657	1802	1912	2012	
§ Kettering, o/s Woodcroft Scout Centre	0724	0825	0925	25	1425	1555	1658	1803	1913	2013	
Kettering, opp Wicksteed Park	0726	0827	0927	27	1427	1557	1700	1805	1915	2015	
§ Barton Seagrave, adj Castle Way	0729	0830	0930	30	1430	1600	1703	1807	1917	2017	
§ Barton Seagrave, nr St Botolph's Road	0730	0830	0930	30	1430	1600	1703	1807	1917	2017	
§ Barton Seagrave, o/s 77 Polwell Lane	0731	0831	0931	31	1431	1601	1704	1808	1918	2018	
Barton Seagrave, adj Grosvenor Road	0732	0832	0932	32	1432	1602	1705	1809	1919	2019	
§ Burton Latimer, opp Southfield Drive	0732	0832	0932	32	1432	1602	1705	1809	1919	2019	
§ Burton Latimer, Polwell Lane (S-bound)	0733	0833	0933	33	1433	1603	1706	1810	1920	2020	
Burton Latimer, adj Station Road	0734	0834	0934	34	1434	1604	1707	1811	1921	2021	
§ Burton Latimer, nr Shannon Way	0734	0835	0935	35	1435	1605	1708	1812	1922	2022	
§ Burton Latimer, opp Finedon Street	0735	0836	0936	36	1436	1606	1709	1813	1923	2023	
§ Burton Latimer, adj Orbit Mews	0736	0837	0937	37	1437	1607	1710	1814	1924	2024	
Burton Latimer, opp Newman Street	0737	0838	0938	38	1438	1608	1711	1815	1925	2025	
§ Burton Latimer, adj Brooks Close	0737	0838	0938	38	1438	1608	1711	1815	1925	2025	
§ Finedon, opp High Street	0741	0843	0943	43	1443	1613	1716	1817	1927	2027	
Finedon, nr Dolben Arms	0742	0844	0944	44	1444	1614	1717	1818	1928	2028	
§ Finedon, adj The Tower	0742	0844	0944	44	1444	1614	1717	1818	1928	2028	
§ Irthlingborough, opp Huxlow School	0745	0847	0947	47	1447	1617	1720	1821	1931	2031	
§ Irthlingborough, adj Holbush Way	0746	0848	0948	48	1448	1618	1721	1822	1932	2032	
Irthlingborough, adj New Street	0747	0849	0949	49	1449	1619	1722	1823	1933	2033	
§ Irthlingborough, opp Ford Garage	0748	0850	0950	50	1450	1620	1723	1824	1934	—	
Irthlingborough, o/s Nene Park NHS Clinic	0751	0852	0952	52	1452	1621	1725	1825	1935	—	
§ Higham Ferrers, A45 Roundabout (S-bound)	0755	0856	0956	56	1456	1625	1729	1829	1938	—	
§ Higham Ferrers, adj Simpson Avenue	0757	0858	0958	58	1458	1627	1731	1830	1939	—	
§ Higham Ferrers, o/s 12 North End	0757	0858	0958	58	1458	1627	1731	1830	1940	—	
§ Higham Ferrers, opp Cemetery Lane	0758	0859	0959	59	1459	1628	1732	1831	1940	—	
Higham Ferrers, o/s The Green Dragon Hotel	0759	0900	1000	00	1500	1629	1733	1832	1941	—	
§ Higham Ferrers, opp Northampton Road	0801	0902	1002	02	1502	1631	1735	1834	1943	—	
§ Rushden, opp Kilburn Place	0803	0903	1003	03	1503	1632	1736	1835	1944	—	
§ Rushden, nr Hayway	0804	0905	1005	05	1505	1634	1738	1837	1945	—	
§ Rushden, opp ASDA	0805	0906	1006	06	1506	1635	1739	1838	1946	—	
Rushden, opp George Street	0809	0909	1009	09	1509	1638	1742	1841	1949	—	
§ Rushden, Skinners Hill Layby (Bay 1)	0810	0910	1010	10	1510	1639	1743	1842	1950	—	
§ Rushden, adj Adnitt Road	0812	0912	1012	12	1512	1641	1745	1843	1951	—	
§ Rushden, opp Oakley Arms	0814	0914	1014	14	1514	1643	1747	1844	1952	—	
Rushden, opp Knuston Drive	0816	0916	1016	16	1516	1645	1749	1846	1954	—	
§ Rushden, adj Foxwood Close	0817	0917	1017	17	1517	1646	1750	1847	1955	—	
Rushden, opp Keats Way	0820	0920	1020	20	1520	1649	1753	1850	1958	—	
§ Rushden, opp Saxonlea Close	0820	0920	1020	20	1520	1649	1753	1850	1958	—	
§ Rushden, opp White Arches Caravans	0821	0921	1021	21	1521	1650	1754	1851	1959	—	
Rushden, o/s Waitrose	0824	0924	1024	24	1524	1653	1757	1854	2002	—	
Rushden, Rushden Lakes (Stop 2)	0827	0927	1027	27	1527	1656	1800	1857	2005	—	

Notes: § - Time at this stop is indicative. You are advised to be at any stop several minutes before the times shown



The information on this timetable is expected to be valid until at least 15th November 2017. Where we know of variations, before or after this date, then we show these at the top of each affected column in the table.

Direction of stops: where shown (eg: W-bound) this is the compass direction towards which the bus is pointing when it stops

Saturdays

Kettering, Newland Centre (Stop 6)	0717	0817	0916	16	1416	1546	1650	1755	1905	2005	
Kettering, Bus Interchange (Stop 13)	arr 0720	0821	0919	19	1419	1549	1654	1758	1908	2008	
Kettering, Bus Interchange (Stop 13)	dep 0720	0821	0921	21	1421	1551	1654	1759	1909	2009	
§ Kettering, opp Police Station	0720	0821	0921	21	1421	1551	1654	1759	1909	2009	
§ Kettering, o/s St Mary's Hospital	0721	0822	0922	22	1422	1552	1655	1800	1910	2010	
§ Kettering, opp Roundhill Road	0723	0824	0924	24	1424	1554	1657	1802	1912	2012	
§ Kettering, o/s Woodcroft Scout Centre	0724	0825	0925	25	1425	1555	1658	1803	1913	2013	
Kettering, opp Wicksteed Park	0726	0827	0927	27	1427	1557	1700	1805	1915	2015	
§ Barton Seagrave, adj Castle Way	0729	0830	0930	30	1430	1600	1703	1807	1917	2017	
§ Barton Seagrave, nr St Botolph's Road	0730	0830	0930	30	1430	1600	1703	1807	1917	2017	
§ Barton Seagrave, o/s 77 Polwell Lane	0731	0831	0931	31	1431	1601	1704	1808	1918	2018	
Barton Seagrave, adj Grosvenor Road	0732	0832	0932	32	1432	1602	1705	1809	1919	2019	
§ Burton Latimer, opp Southfield Drive	0732	0832	0932	32	1432	1602	1705	1809	1919	2019	
§ Burton Latimer, Polwell Lane (S-bound)	0733	0833	0933	33	1433	1603	1706	1810	1920	2020	
Burton Latimer, adj Station Road	0734	0834	0934	34	1434	1604	1707	1811	1921	2021	
§ Burton Latimer, nr Shannon Way	0734	0835	0935	35	1435	1605	1708	1812	1922	2022	
§ Burton Latimer, opp Finedon Street	0735	0836	0936	36	1436	1606	1709	1813	1923	2023	
§ Burton Latimer, adj Orbit Mews	0736	0837	0937	37	1437	1607	1710	1814	1924	2024	
Burton Latimer, opp Newman Street	0737	0838	0938	38	1438	1608	1711	1815	1925	2025	
§ Burton Latimer, adj Brooks Close	0737	0838	0938	38	1438	1608	1711	1815	1925	—	
§ Finedon, opp High Street	0741	0843	0943	43	1443	1613	1716	1817	1927	—	
Finedon, nr Dolben Arms	0742	0844	0944	44	1444	1614	1717	1818	1928	—	
§ Finedon, adj The Tower	0742	0844	0944	44	1444	1614	1717	1818	1928	—	
§ Irthlingborough, opp Huxlow School	0745	0847	0947	47	1447	1617	1720	1821	1931	—	
§ Irthlingborough, adj Holbush Way	0746	0848	0948	48	1448	1618	1721	1822	1932	—	
Irthlingborough, adj New Street	0747	0849	0949	49	1449	1619	1722	1823	1933	—	
§ Irthlingborough, opp Ford Garage	0748	0850	0950	50	1450	1620	1723	1824	1934	—	
Irthlingborough, o/s Nene Park NHS Clinic	0751	0852	0952	52	1452	1621	1725	1825	1935	—	
§ Higham Ferrers, A45 Roundabout (S-bound)	0755	0856	0956	56	1456	1625	1729	1829	1938	—	
§ Higham Ferrers, adj Simpson Avenue	0757	0858	0958	58	1458	1627	1731	1830	1939	—	
§ Higham Ferrers, o/s 12 North End	0757	0858	0958	58	1458	1627	1731	1830	1940	—	
§ Higham Ferrers, opp Cemetery Lane	0758	0859	0959	59	1459	1628	1732	1831	1940	—	
Higham Ferrers, o/s The Green Dragon Hotel	0759	0900	1000	00	1500	1629	1733	1832	1941	—	
§ Higham Ferrers, opp Northampton Road	0801	0902	1002	02	1502	1631	1735	1834	1943	—	
§ Rushden, opp Kilburn Place	0803	0903	1003	03	1503	1632	1736	1835	1944	—	
§ Rushden, nr Hayway	0804	0905	1005	05	1505	1634	1738	1837	1945	—	
§ Rushden, opp ASDA	0805	0906	1006	06	1506	1635	1739	1838	1946	—	
Rushden, opp George Street	0809	0909	1009	09	1509	1638	1742	1841	1949	—	
§ Rushden, Skinners Hill Layby (Bay 1)	0810	0910	1010	10	1510	1639	1743	1842	1950	—	
§ Rushden, adj Adnitt Road	0812	0912	1012	12	1512	1641	1745	1843	1951	—	
§ Rushden, opp Oakley Arms	0814	0914	1014	14	1514	1643	1747	1844	1952	—	
Rushden, opp Knuston Drive	0816	0916	1016	16	1516	1645	1749	1846	1954	—	
§ Rushden, adj Foxwood Close	0817	0917	1017	17	1517	1646	1750	1847	1955	—	
Rushden, opp Keats Way	0820	0920	1020	20	1520	1649	1753	1850	1958	—	
§ Rushden, opp Saxonlea Close	0820	0920	1020	20	1520	1649	1753	1850	1958	—	
§ Rushden, opp White Arches Caravans	0821	0921	1021	21	1521	1650	1754	1851	1959	—	
Rushden, o/s Waitrose	0824	0924	1024	24	1524	1653	1757	1854	2002	—	
Rushden, Rushden Lakes (Stop 2)	0827	0927	1027	27	1527	1656	1800	1857	2005	—	

then
at
these
mins
past
each
hour

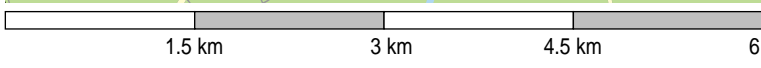
until

Sundays

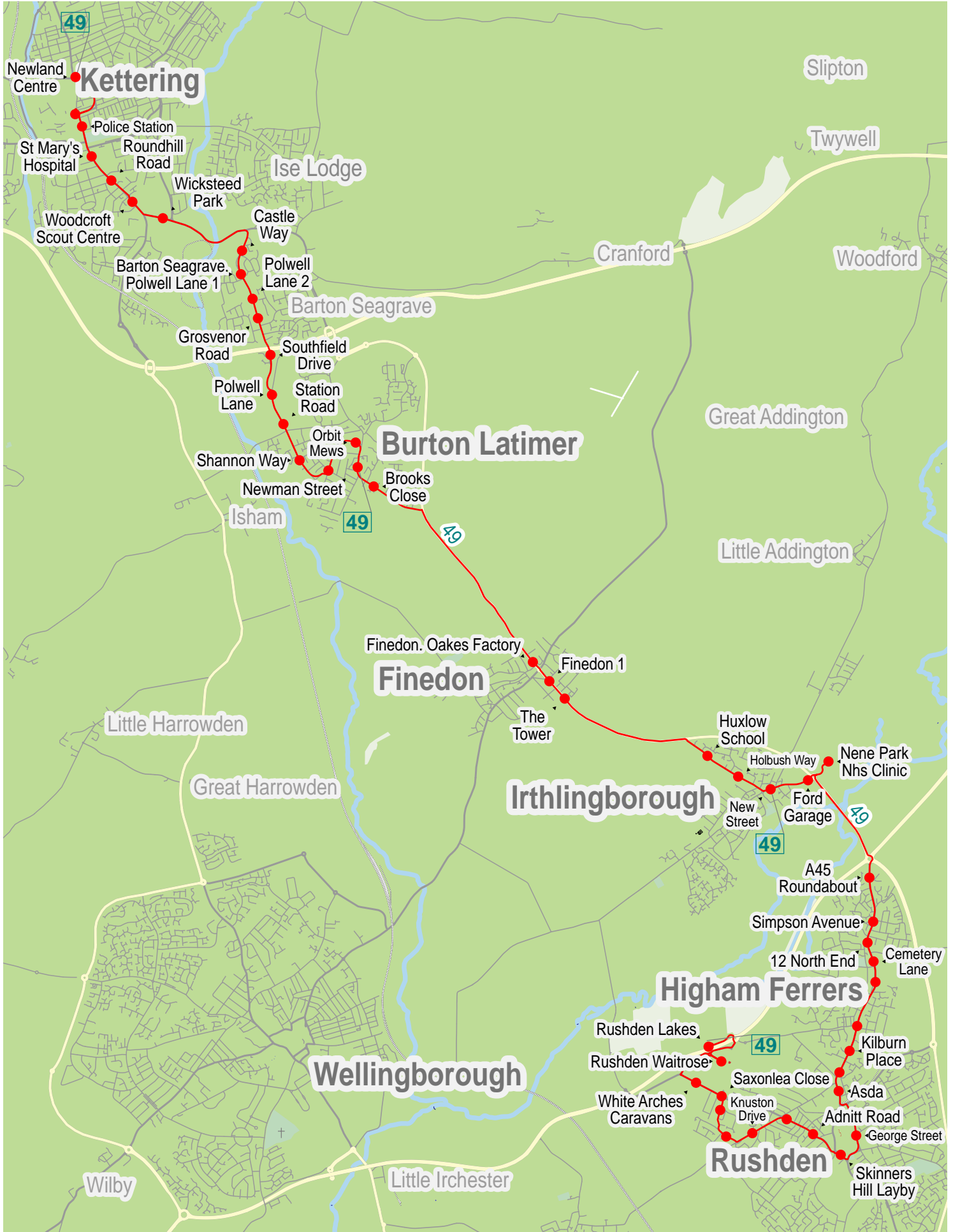
no service

Notes: § - Time at this stop is indicative. You are advised to be at any stop several minutes before the times shown

Route map for Stagecoach Northamptonshire service 49 (outbound)



Route map for Stagecoach Northamptonshire service 49 (inbound)





The information on this timetable is expected to be valid until at least 15th November 2017. Where we know of variations, before or after this date, then we show these at the top of each affected column in the table.

Direction of stops: where shown (eg: W-bound) this is the compass direction towards which the bus is pointing when it stops

Mondays to Fridays

Service Restrictions	1	1	
Notes	NOSD	NOSD	
Kettering, Newland Centre (Stop 6)	0458	—	▶▶
§ Kettering, opp School Lane	0459	—	
Kettering, Bus Interchange (Stop 13)	arr 0501	—	
Kettering, Bus Interchange (Stop 13)	dep 0501	—	
§ Kettering, opp Police Station	0501	—	
§ Kettering, o/s St Mary's Hospital	0502	—	
§ Kettering, opp Roundhill Road	0504	—	
§ Kettering, o/s Woodcroft Scout Centre	0505	—	
Kettering, opp Wicksteed Park	0507	—	
§ Barton Seagrave, adj Castle Way	0509	—	
§ Barton Seagrave, nr St Botolph's Road	0509	—	
§ Barton Seagrave, o/s 77 Polwell Lane	0510	—	
Barton Seagrave, adj Grosvenor Road	0511	—	
§ Burton Latimer, opp Southfield Drive	0511	—	
§ Burton Latimer, Polwell Lane (S-bound)	0512	—	
Burton Latimer, adj Station Road	0513	—	
§ Burton Latimer, nr Shannon Way	0513	—	
§ Burton Latimer, opp Finedon Street	0514	—	
§ Burton Latimer, adj Orbit Mews	0514	—	
Burton Latimer, opp Newman Street	0515	—	
§ Burton Latimer, adj Brooks Close	0515	—	
§ Finedon, opp High Street	0517	—	
Finedon, nr Dolben Arms	0518	—	
§ Finedon, adj The Tower	0518	—	
§ Irthingborough, opp Huxlow School	0521	—	
§ Irthingborough, adj Holbush Way	0522	—	
Irthingborough, adj New Street	0523	—	
§ Irthingborough, opp Ford Garage	0523	—	
§ Higham Ferrers, A45 Roundabout (S-bound)	0526	—	
§ Higham Ferrers, adj Simpson Avenue	0527	—	
§ Higham Ferrers, o/s 12 North End	0528	—	
§ Higham Ferrers, opp Cemetery Lane	0528	—	
Higham Ferrers, o/s The Green Dragon Hotel	0529	—	
Rushden, Rushden Lakes (Stop 1)	0535	—	
§ Rushden, o/s Toteclors Factory	0535	—	
Rushden, opp Waitrose	0536	—	
§ Rushden, o/s White Arches Caravans	0537	—	
§ Rushden, adj Saxonlea Close	0538	—	
§ Rushden, o/s Oakley Arms	0540	—	
§ Rushden, opp Adnitt Road	0540	—	
§ Rushden, Barwick House (Stop os)	0541	—	
§ Rushden, adj Station Road	0542	—	
Rushden, opp George Street	0544	0545	
§ Rushden, opp BP Garage	—	0545	more
§ Rushden, nr Wymington Road	—	0546	trips
§ Rushden, adj Manning Street	—	0546	below
§ Rushden, opp Jubilee Park	—	0546	
§ Rushden, o/s Rugby Football Ground	—	0547	
§ Rushden, Golf Course (Stop os)	—	0548	
§ Rushden, nr Avenue Road	—	0550	
§ Sharnbrook, The Fordham Arms (Stop P)	—	0558	
Sharnbrook, The Swan with Two Nicks (Stop N)	—	0600	
§ Sharnbrook, Sharnbrook House (Stop L)	—	0600	
§ Sharnbrook, Loring Road East (Stop J)	—	0601	
§ Sharnbrook, Loring Road West (Stop H)	—	0602	
§ Sharnbrook, Village Hall (Stop F)	—	0602	
§ Sharnbrook, Pinchmill Close (Stop D)	—	0603	
§ Sharnbrook, Upper School (Stop B)	—	0603	
Felmersham, The Church (S-bound)	—	0607	
Radwell, adj The Swan	—	0610	
§ Milton Ernest, adj Huntsmans Way	—	0612	
Milton Ernest, opp The Queen's Head	—	0613	
Oakley, adj The Memorial	—	0618	
§ Oakley, opp Queens Close	—	0618	
§ Oakley, adj Bedford Arms	—	0619	
§ Oakley, adj Dewlands	—	0620	
§ Oakley, adj Parsonage Close	—	0621	
§ Oakley, opp Lovell Memorial Homes West	—	0622	
§ Oakley, opp Lovell Memorial Homes East	—	0623	
§ Clapham, opp Hunters Close	—	0625	
§ Clapham, Fox and Hounds (SE-bound)	—	0625	
§ Clapham, adj Mount Pleasant	—	0626	
Clapham, adj Highbury Grove	—	0628	
§ Clapham, opp The Swan	—	0629	
§ Bedford, opp The Anglers Rest	—	0633	
§ Bedford, opp Sainsburys Clapham	—	0635	
§ Bedford, opp Rushmoor School	—	0636	
Bedford, Bedford Railway Station (Stop R3)	—	0640	
§ Bedford, adj Alexandra Road	—	0642	
Bedford, Bus Station (Bay E)	—	0645	▶▶

Service Restrictions: 1 - not 23.10.17 to 27.10., 21.12.17 to 2.1.18, 12.2. to 16.2.

Notes: NOSD - Operates on Northamptonshire Schooldays only

§ - Time at this stop is indicative. You are advised to be at any stop several minutes before the times shown



The information on this timetable is expected to be valid until at least 15th November 2017. Where we know of variations, before or after this date, then we show these at the top of each affected column in the table.

Direction of stops: where shown (eg: W-bound) this is the compass direction towards which the bus is pointing when it stops

Mondays to Fridays

Service Restrictions	2	2	
Notes	NOSH	NOSH	
Kettering, Newland Centre (Stop 6)	0523	—	0555
§ Kettering, opp School Lane	0524	—	0556
Kettering, Bus Interchange (Stop 13)	arr 0526	—	0558
Kettering, Bus Interchange (Stop 13)	dep 0526	—	0558
§ Kettering, opp Police Station	0526	—	0558
§ Kettering, o/s St Mary's Hospital	0527	—	0559
§ Kettering, opp Roundhill Road	0529	—	0601
§ Kettering, o/s Woodcroft Scout Centre	0530	—	0602
Kettering, opp Wicksteed Park	0532	—	0604
§ Barton Seagrave, adj Castle Way	0534	—	0606
§ Barton Seagrave, nr St Botolph's Road	0534	—	0606
§ Barton Seagrave, o/s 77 Polwell Lane	0535	—	0607
Barton Seagrave, adj Grosvenor Road	0536	—	0608
§ Burton Latimer, opp Southfield Drive	0536	—	0608
§ Burton Latimer, Polwell Lane (S-bound)	0537	—	0609
Burton Latimer, adj Station Road	0538	—	0610
§ Burton Latimer, nr Shannon Way	0538	—	0610
§ Burton Latimer, opp Finedon Street	0539	—	0611
§ Burton Latimer, adj Orbit Mews	0539	—	0611
Burton Latimer, opp Newman Street	0540	—	0612
§ Burton Latimer, adj Brooks Close	0540	—	0612
§ Finedon, opp High Street	0542	—	0614
Finedon, nr Dolben Arms	0543	—	0615
§ Finedon, adj The Tower	0543	—	0615
§ Irthingborough, opp Huxlow School	0546	—	0618
§ Irthingborough, adj Holbush Way	0547	—	0619
Irthingborough, adj New Street	0548	—	0620
§ Irthingborough, opp Ford Garage	0548	—	0620
§ Higham Ferrers, A45 Roundabout (S-bound)	0551	—	—
§ Higham Ferrers, adj Simpson Avenue	0552	—	—
§ Higham Ferrers, o/s 12 North End	0553	—	—
§ Higham Ferrers, opp Cemetery Lane	0553	—	—
Higham Ferrers, o/s The Green Dragon Hotel	0554	—	—
Rushden, Rushden Lakes (Stop 1)	0600	—	0625
§ Rushden, o/s Tectors Factory	0600	—	—
Rushden, opp Waitrose	0601	—	—
§ Rushden, adj Waitrose	—	—	0626
§ Rushden, o/s White Arches Caravans	0602	—	0628
§ Rushden, adj Saxonlea Close	0603	—	0628
§ Rushden, o/s Oakley Arms	0605	—	0630
§ Rushden, opp Adnitt Road	0605	—	0631
§ Rushden, Barwick House (Stop os)	0606	—	0631
§ Rushden, adj Station Road	0607	—	0632
Rushden, opp George Street	0609	0610	0634
§ Rushden, opp BP Garage	—	0610	—
§ Rushden, nr Wymington Road	—	0611	—
§ Rushden, adj Manning Street	—	0611	—
§ Rushden, opp Jubilee Park	—	0611	—
§ Rushden, o/s Rugby Football Ground	—	0612	—
§ Rushden, Golf Course (Stop os)	—	0613	—
§ Rushden, nr Avenue Road	—	0615	—
§ Sharnbrook, The Fordham Arms (Stop P)	—	0623	—
Sharnbrook, The Swan with Two Nicks (Stop N)	—	0625	—
§ Sharnbrook, Sharnbrook House (Stop L)	—	0625	—
§ Sharnbrook, Loring Road East (Stop J)	—	0626	—
§ Sharnbrook, Loring Road West (Stop H)	—	0627	—
§ Sharnbrook, Village Hall (Stop F)	—	0627	—
§ Sharnbrook, Pinchmill Close (Stop D)	—	0628	—
§ Sharnbrook, Upper School (Stop B)	—	0628	—
Felmersham, The Church (S-bound)	—	0632	—
Radwell, adj The Swan	—	0635	—
§ Milton Ernest, adj Huntsmans Way	—	0637	—
Milton Ernest, opp The Queen's Head	—	0638	—
Oakley, adj The Memorial	—	0643	—
§ Oakley, opp Queens Close	—	0643	—
§ Oakley, adj Bedford Arms	—	0644	—
§ Oakley, adj Dewlands	—	0645	—
§ Oakley, adj Parsonage Close	—	0646	—
§ Oakley, opp Lovell Memorial Homes West	—	0647	—
§ Oakley, opp Lovell Memorial Homes East	—	0648	—
§ Clapham, opp Hunters Close	—	0650	—
§ Clapham, Fox and Hounds (SE-bound)	—	0650	—
§ Clapham, adj Mount Pleasant	—	0651	—
Clapham, adj Highbury Grove	—	0653	—
§ Clapham, opp The Swan	—	0654	—
§ Bedford, opp The Anglers Rest	—	0658	—
§ Bedford, opp Sainsburys Clapham	—	0700	—
§ Bedford, opp Rushmoor School	—	0701	—
Bedford, Bedford Railway Station (Stop R3)	—	0705	—
§ Bedford, adj Alexandra Road	—	0707	—
Bedford, Bus Station (Bay E)	—	0710	—

Service Restrictions: 2 - only 23.10.17 to 27.10., 21.12.17 to 2.1.18, 12.2. to 16.2.

Notes: NOSH - Operates during Northamptonshire School Holidays only

§ - Time at this stop is indicative. You are advised to be at any stop several minutes before the times shown



The information on this timetable is expected to be valid until at least 15th November 2017. Where we know of variations, before or after this date, then we show these at the top of each affected column in the table.

Direction of stops: where shown (eg: W-bound) this is the compass direction towards which the bus is pointing when it stops

Mondays to Fridays

Service Restrictions	1	1	2	1	2	2												
Notes	NOSD	NOSD	NOSH	NOSD	NOSH	NOSH												
Kettering, Newland Centre (Stop 6)	0618	—	0633	0645	—	0700	0735	—	—	—	0946	—	1046	—	1146	—	1246	—
§ Kettering, opp School Lane	0619	—	0634	0646	—	0701	0736	—	—	—	0947	—	1047	—	1147	—	1247	—
Kettering, Bus Interchange (Stop 13)	arr 0622	—	0637	0648	—	0703	0738	—	—	—	0949	—	1049	—	1149	—	1249	—
Kettering, Bus Interchange (Stop 13)	dep 0622	—	0637	0648	—	0703	0739	—	0842	—	0951	—	1051	—	1151	—	1251	—
§ Kettering, opp Police Station	0622	—	0637	0648	—	0703	0739	—	0842	—	0951	—	1051	—	1151	—	1251	—
§ Kettering, o/s St Mary's Hospital	0623	—	0638	0649	—	0704	0740	—	0843	—	0952	—	1052	—	1152	—	1252	—
§ Kettering, opp Roundhill Road	0625	—	0640	0651	—	0706	0742	—	0845	—	0954	—	1054	—	1154	—	1254	—
§ Kettering, o/s Woodcroft Scout Centre	0626	—	0641	0652	—	0707	0743	—	0846	—	0955	—	1055	—	1155	—	1255	—
Kettering, opp Wicksteed Park	0628	—	0643	0654	—	0709	0745	—	0848	—	0957	—	1057	—	1157	—	1257	—
§ Barton Seagrave, adj Castle Way	0630	—	0645	0656	—	0711	0748	—	0851	—	1000	—	1100	—	1200	—	1300	—
§ Barton Seagrave, nr St Botolph's Road	0630	—	0645	0656	—	0711	0748	—	0851	—	1000	—	1100	—	1200	—	1300	—
§ Barton Seagrave, o/s 77 Polwell Lane	0631	—	0646	0657	—	0712	0749	—	0852	—	1001	—	1101	—	1201	—	1301	—
Barton Seagrave, adj Grosvenor Road	0632	—	0647	0658	—	0713	0750	—	0853	—	1002	—	1102	—	1202	—	1302	—
§ Burton Latimer, opp Southfield Drive	0632	—	0647	0658	—	0713	0750	—	0853	—	1002	—	1102	—	1202	—	1302	—
§ Burton Latimer, Polwell Lane (S-bound)	0633	—	0648	0659	—	0714	0751	—	0854	—	1003	—	1103	—	1203	—	1303	—
Burton Latimer, adj Station Road	0634	—	0649	0700	—	0715	0752	—	0855	—	1004	—	1104	—	1204	—	1304	—
§ Burton Latimer, nr Shannon Way	0635	—	0650	0700	—	0715	0753	—	0856	—	1005	—	1105	—	1205	—	1305	—
§ Burton Latimer, opp Finedon Street	0636	—	0651	0701	—	0716	0754	—	0857	—	1006	—	1106	—	1206	—	1306	—
§ Burton Latimer, adj Orbit Mews	0637	—	0652	0701	—	0716	0756	—	0858	—	1007	—	1107	—	1207	—	1307	—
Burton Latimer, opp Newman Street	0638	—	0653	0702	—	0717	0757	—	0859	—	1008	—	1108	—	1208	—	1308	—
§ Burton Latimer, adj Brooks Close	0638	—	0653	0702	—	0717	0757	—	0859	—	1008	—	1108	—	1208	—	1308	—
§ Finedon, opp High Street	0642	—	0657	0706	—	0721	0802	—	0904	—	1013	—	1113	—	1213	—	1313	—
Finedon, nr Dolben Arms	0643	—	0658	0707	—	0722	0803	—	0905	—	1014	—	1114	—	1214	—	1314	—
§ Finedon, adj The Tower	0643	—	0658	0707	—	0722	0803	—	0905	—	1014	—	1114	—	1214	—	1314	—
§ Irthlingborough, opp Huxlow School	0646	—	0701	0710	—	0725	0807	—	0908	—	1017	—	1117	—	1217	—	1317	—
§ Irthlingborough, adj Holbush Way	0647	—	0702	0711	—	0726	0808	—	0909	—	1018	—	1118	—	1218	—	1318	—
Irthlingborough, adj New Street	0648	—	0703	0712	—	0727	0809	—	0910	—	1019	—	1119	—	1219	—	1319	—
§ Irthlingborough, opp Ford Garage	0648	—	0703	0713	—	0728	0810	—	0911	—	1020	—	1120	—	1220	—	1320	—
§ Higham Ferrers, A45 Roundabout (S-bound)	0651	—	0706	—	—	—	—	—	—	—	—	—	—	—	—	—	—	—
§ Higham Ferrers, adj Simpson Avenue	0652	—	0707	—	—	—	—	—	—	—	—	—	—	—	—	—	—	—
§ Higham Ferrers, o/s 12 North End	0653	—	0708	—	—	—	—	—	—	—	—	—	—	—	—	—	—	—
§ Higham Ferrers, opp Cemetery Lane	0653	—	0708	—	—	—	—	—	—	—	—	—	—	—	—	—	—	—
Higham Ferrers, o/s The Green Dragon Hotel	0654	—	0709	—	—	—	—	—	—	—	—	—	—	—	—	—	—	—
Rushden, Rushden Lakes (Stop 1)	0700	—	0715	—	—	—	0820	—	0920	—	1028	—	1128	—	1228	—	1328	—
§ Rushden, o/s Totelectors Factory	0700	—	0715	—	—	—	—	—	—	—	—	—	—	—	—	—	—	—
Rushden, opp Waitrose	0701	—	0716	—	—	—	—	—	—	—	—	—	—	—	—	—	—	—
§ Rushden, adj Waitrose	—	—	—	—	—	—	0822	—	0922	—	1029	—	1129	—	1229	—	1329	—
§ Rushden, o/s White Arches Caravans	0702	—	0717	—	—	—	0823	—	0923	—	1031	—	1131	—	1231	—	1331	—
§ Rushden, adj Saxonlea Close	0703	—	0718	—	—	—	0824	—	0924	—	1031	—	1131	—	1231	—	1331	—
§ Rushden, o/s Oakley Arms	0705	—	0720	—	—	—	0826	—	0926	—	1033	—	1133	—	1233	—	1333	—
§ Rushden, opp Adnitt Road	0705	—	0720	—	—	—	0827	—	0927	—	1034	—	1134	—	1234	—	1334	—
§ Rushden, Barwick House (Stop os)	0706	—	0721	—	—	—	0828	—	0928	—	1034	—	1134	—	1234	—	1334	—
§ Rushden, adj Station Road	0707	—	0722	—	—	—	0829	—	0929	—	1035	—	1135	—	1235	—	1335	—
Rushden, opp George Street	0709	0710	0724	—	0725	—	0831	0832	0931	0932	1037	1038	1137	1138	1237	1238	1337	1338
§ Rushden, opp BP Garage	—	0710	—	—	0725	—	0832	—	0932	—	1038	—	1138	—	1238	—	1338	—
§ Rushden, nr Wymington Road	—	0711	—	—	0726	—	0833	—	0933	—	1039	—	1139	—	1239	—	1339	—
§ Rushden, adj Manning Street	—	0711	—	—	0726	—	0833	—	0933	—	1039	—	1139	—	1239	—	1339	—
§ Rushden, opp Jubilee Park	—	0712	—	—	0726	—	0834	—	0934	—	1040	—	1140	—	1240	—	1340	—
§ Rushden, o/s Rugby Football Ground	—	0713	—	—	0727	—	0835	—	0935	—	1040	—	1140	—	1240	—	1340	—
§ Rushden, Golf Course (Stop os)	—	0714	—	—	0728	—	0836	—	0936	—	1042	—	1142	—	1242	—	1342	—
§ Rushden, nr Avenue Road	—	0716	—	—	0730	—	0838	—	0938	—	1043	—	1143	—	1243	—	1343	—
§ Sharnbrook, The Fordham Arms (Stop P)	—	0725	—	—	0738	—	0849	—	0949	—	1052	—	1152	—	1252	—	1352	—
Sharnbrook, The Swan with Two Nicks (Stop N)	—	0727	—	—	0740	—	0851	—	0951	—	1054	—	1154	—	1254	—	1354	—
§ Sharnbrook, Sharnbrook House (Stop L)	—	0727	—	—	0740	—	0851	—	0951	—	1054	—	1154	—	1254	—	1354	—
§ Sharnbrook, Loring Road East (Stop J)	—	0728	—	—	0741	—	0852	—	0952	—	1055	—	1155	—	1255	—	1355	—
§ Sharnbrook, Loring Road West (Stop H)	—	0729	—	—	0742	—	0853	—	0953	—	1056	—	1156	—	1256	—	1356	—
§ Sharnbrook, Village Hall (Stop F)	—	0730	—	—	0742	—	0854	—	0954	—	1056	—	1156	—	1256	—	1356	—
§ Sharnbrook, Pinchmill Close (Stop D)	—	0730	—	—	0743	—	0854	—	0954	—	1057	—	1157	—	1257	—	1357	—
§ Sharnbrook, Upper School (Stop B)	—	0731	—	—	0743	—	0855	—	0955	—	1057	—	1157	—	1257	—	1357	—
Felmersham, The Church (S-bound)	—	0735	—	—	0747	—	0859	—	0959	—	1101	—	1201	—	1301	—	1401	—
Radwell, adj The Swan	—	0738	—	—	0750	—	0902	—	1002	—	1104	—	1204	—	1304	—	1404	—
§ Milton Ernest, adj Huntsmans Way	—	0742	—	—	0752	—	0909	—	1009	—	1109	—	1209	—	1309	—	1409	—
Milton Ernest, opp The Queen's Head	—	0743	—	—	0753	—	0910	—	1010	—	1110	—	1210	—	1310	—	1410	—
§ Clapham, opp Highfield Road	—	0745	—	—	0755	—	0912	—	1012	—	1112	—	1212	—	1312	—	1412	—
§ Clapham, Twinwoods (S-bound)	—	0746	—	—	0756	—	0913	—	1013	—	1113	—	1213	—	1313	—	1413	—
§ Clapham, Milton Road (S-bound)	—	0746	—															



The information on this timetable is expected to be valid until at least 15th November 2017. Where we know of variations, before or after this date, then we show these at the top of each affected column in the table.

Direction of stops: where shown (eg: W-bound) this is the compass direction towards which the bus is pointing when it stops

Mondays to Fridays

Service Restrictions	2	2	1	1							
Notes	NOSH	NOSH	NOSD	NOSD							
Kettering, Newland Centre (Stop 6)	1346	1516	1516	1620	1720	1835					
§ Kettering, opp School Lane	1347	1517	1517	1621	1721	1836					
Kettering, Bus Interchange (Stop 13)	arr 1349	1519	1519	1623	1723	1838					
Kettering, Bus Interchange (Stop 13)	dep 1351	1521	1521	1625	1725	1838					
§ Kettering, opp Police Station	1351	1521	1522	1625	1725	1838					
§ Kettering, o/s St Mary's Hospital	1352	1522	1525	1626	1726	1839					
§ Kettering, opp Roundhill Road	1354	1524	1528	1628	1728	1841					
§ Kettering, o/s Woodcroft Scout Centre	1355	1525	1531	1629	1729	1842					
Kettering, opp Wicksteed Park	1357	1527	1535	1631	1731	1844					
§ Barton Seagrave, adj Castle Way	1400	1530	1539	1634	1734	1847					
§ Barton Seagrave, nr St Botolph's Road	1400	1530	1540	1634	1734	1847					
§ Barton Seagrave, o/s 77 Polwell Lane	1401	1531	1541	1635	1735	1848					
Barton Seagrave, adj Grosvenor Road	1402	1532	1542	1636	1736	1849					
§ Burton Latimer, opp Southfield Drive	1402	1532	1542	1636	1736	1849					
§ Burton Latimer, Polwell Lane (S-bound)	1403	1533	1543	1637	1737	1850					
Burton Latimer, adj Station Road	1404	1534	1544	1638	1738	1851					
§ Burton Latimer, nr Shannon Way	1405	1535	1545	1639	1739	1851					
§ Burton Latimer, opp Finedon Street	1406	1536	1546	1640	1740	1852					
§ Burton Latimer, adj Orbit Mews	1407	1537	1547	1641	1741	1853					
Burton Latimer, opp Newman Street	1408	1538	1548	1642	1742	1854					
§ Burton Latimer, adj Brooks Close	1408	1538	1548	1642	1742	1854					
§ Finedon, opp High Street	1413	1543	1550	1647	1747	1858					
Finedon, nr Dolben Arms	1414	1544	1551	1648	1748	1859					
§ Finedon, adj The Tower	1414	1544	1551	1648	1748	1859					
§ Irthlingborough, opp Huxlow School	1417	1547	1556	1651	1751	1902					
§ Irthlingborough, adj Holbush Way	1418	1548	1557	1652	1752	1903					
Irthlingborough, adj New Street	1419	1549	1559	1653	1753	1904					
§ Irthlingborough, opp Ford Garage	1420	1549	1559	1653	1753	1904					
Rushden, Rushden Lakes (Stop 1)	1428	1557	1607	1701	1801	1909					
§ Rushden, adj Waitrose	1429	1558	1608	1702	1802	1910					
§ Rushden, o/s White Arches Caravans	1431	1600	1610	1704	1804	1912					
§ Rushden, adj Saxonlea Close	1431	1601	1611	1705	1804	1912					
§ Rushden, o/s Oakley Arms	1433	1603	1613	1707	1806	1914					
§ Rushden, opp Adnitt Road	1434	1603	1613	1707	1807	1915					
§ Rushden, Barwick House (Stop os)	1434	1604	1614	1708	1807	1915					
§ Rushden, adj Station Road	1435	1605	1615	1709	1808	1916					
Rushden, opp George Street	1437	1438	1608	1618	1712	1810	1811	1918	1919		
§ Rushden, opp BP Garage	—	1438	1608	1618	1712	1811	1918	1919			
§ Rushden, nr Wymington Road	—	1439	1609	1619	1713	1812	1919				
§ Rushden, adj Manning Street	—	1439	1609	1619	1713	1812	1919				
§ Rushden, opp Jubilee Park	—	1440	1610	1620	1714	1812	1919				
§ Rushden, o/s Rugby Football Ground	—	1440	1610	1620	1714	1813	1921				
§ Rushden, Golf Course (Stop os)	—	1442	1612	1622	1716	1814	1922				
§ Rushden, nr Avenue Road	—	1443	1613	1623	1717	1816	1924				
§ Sharnbrook, The Fordham Arms (Stop P)	—	1452	1622	1632	1726	1824	1932				
Sharnbrook, The Swan with Two Nicks (Stop N)	—	1454	1624	1634	1728	1826	1934				
§ Sharnbrook, Sharnbrook House (Stop L)	—	1454	1624	1634	1728	1826	1934				
§ Sharnbrook, Loring Road East (Stop J)	—	1455	1625	1635	1729	1827	1935				
§ Sharnbrook, Loring Road West (Stop H)	—	1456	1626	1636	1730	1828	1936				
§ Sharnbrook, Village Hall (Stop F)	—	1456	1626	1636	1730	1828	1936				
§ Sharnbrook, Pinchmill Close (Stop D)	—	1457	1627	1637	1731	1829	1937				
§ Sharnbrook, Upper School (Stop B)	—	1457	1627	1637	1731	1829	1937				
Felmersham, The Church (S-bound)	—	1501	1631	1641	1735	1833	1941				
Radwell, adj The Swan	—	1504	1634	1644	1738	1836	1944				
§ Milton Ernest, adj Huntsmans Way	—	1509	1639	1649	1743	1838	1946				
Milton Ernest, opp The Queen's Head	—	1510	1640	1650	1744	1839	1947				
Oakley, adj The Memorial	—	—	—	—	—	1844	1952				
§ Oakley, opp Queens Close	—	—	—	—	—	1844	1952				
§ Oakley, adj Bedford Arms	—	—	—	—	—	1845	1953				
§ Oakley, adj Dewlands	—	—	—	—	—	1845	1953				
§ Oakley, adj Parsonage Close	—	—	—	—	—	1846	1954				
§ Oakley, opp Lovell Memorial Homes West	—	—	—	—	—	1847	1955				
§ Oakley, opp Lovell Memorial Homes East	—	—	—	—	—	1847	1955				
§ Clapham, opp Hunters Close	—	—	—	—	—	1849	1957				
§ Clapham, opp Highfield Road	—	1512	1642	1652	1746	—	—				
§ Clapham, Twinwoods (S-bound)	—	1513	1643	1653	1747	—	—				
§ Clapham, Milton Road (S-bound)	—	1513	1643	1653	1747	—	—				
§ Clapham, Fox and Hounds (SE-bound)	—	1514	1644	1654	1748	1849	1957				
§ Clapham, adj Mount Pleasant	—	1514	1644	1654	1748	1849	1957				
Clapham, adj Highbury Grove	—	1515	1645	1655	1749	1851	1959				
§ Clapham, opp The Swan	—	1516	1646	1656	1750	1852	2000				
§ Bedford, opp The Anglers Rest	—	1520	1650	1700	1754	1855	2003				
§ Bedford, opp Sainsburys Clapham	—	1521	1653	1703	1755	1856	2004				
§ Bedford, opp Hilbre Grange	—	1522	1653	1703	1756	1857	2005				
§ Bedford, opp Linden Road	—	1522	1654	1704	1756	1857	2005				
§ Bedford, opp Lansdowne Road	—	1524	1656	1706	1758	1859	2007				
§ Bedford, o/s North Parade	—	1525	1657	1707	1759	1859	2007				
Bedford, Bus Station (Bay E)	—	1527	1659	1709	1801	1901	2009				

Service Restrictions: 1 - not 23.10.17 to 27.10., 21.12.17 to 2.1.18, 12.2. to 16.2.

2 - only 23.10.17 to 27.10., 21.12.17 to 2.1.18, 12.2. to 16.2.

Notes: NOSD - Operates on Northamptonshire Schooldays only

NOSH - Operates during Northamptonshire School Holidays only

§ - Time at this stop is indicative. You are advised to be at any stop several minutes before the times shown



The information on this timetable is expected to be valid until at least 15th November 2017. Where we know of variations, before or after this date, then we show these at the top of each affected column in the table.

Direction of stops: where shown (eg: W-bound) this is the compass direction towards which the bus is pointing when it stops

Saturdays

Kettering, Newland Centre (Stop 6)	0523	—	0615	0633	▶▶▶
§ Kettering, opp School Lane	0524	—	0616	0634	
Kettering, Bus Interchange (Stop 13)	arr 0526	—	0618	0637	
Kettering, Bus Interchange (Stop 13)	dep 0526	—	0618	0637	
§ Kettering, opp Police Station	0526	—	0618	0637	
§ Kettering, o/s St Mary's Hospital	0527	—	0619	0638	
§ Kettering, opp Roundhill Road	0529	—	0621	0640	
§ Kettering, o/s Woodcroft Scout Centre	0530	—	0622	0641	
Kettering, opp Wicksteed Park	0532	—	0624	0643	
§ Barton Seagrave, adj Castle Way	0534	—	0626	0645	
§ Barton Seagrave, nr St Botolph's Road	0534	—	0626	0645	
§ Barton Seagrave, o/s 77 Polwell Lane	0535	—	0627	0646	
Barton Seagrave, adj Grosvenor Road	0536	—	0628	0647	
§ Burton Latimer, opp Southfield Drive	0536	—	0628	0647	
§ Burton Latimer, Polwell Lane (S-bound)	0537	—	0629	0648	
Burton Latimer, adj Station Road	0538	—	0630	0649	
§ Burton Latimer, nr Shannon Way	0538	—	0630	0650	
§ Burton Latimer, opp Finedon Street	0539	—	0631	0651	
§ Burton Latimer, adj Orbit Mews	0539	—	0631	0652	
Burton Latimer, opp Newman Street	0540	—	0632	0653	
§ Burton Latimer, adj Brooks Close	0540	—	0632	0653	
§ Finedon, opp High Street	0542	—	0634	0657	
Finedon, nr Dolben Arms	0543	—	0635	0658	
§ Finedon, adj The Tower	0543	—	0635	0658	
§ Irthlingborough, opp Huxlow School	0546	—	0638	0701	
§ Irthlingborough, adj Holbush Way	0547	—	0639	0702	
Irthlingborough, adj New Street	0548	—	0640	0703	
§ Irthlingborough, opp Ford Garage	0548	—	0640	0703	
§ Higham Ferrers, A45 Roundabout (S-bound)	0551	—	0706		
§ Higham Ferrers, adj Simpson Avenue	0552	—	0707		
§ Higham Ferrers, o/s 12 North End	0553	—	0708		
§ Higham Ferrers, opp Cemetery Lane	0553	—	0708		
Higham Ferrers, o/s The Green Dragon Hotel	0554	—	0709		
Rushden, Rushden Lakes (Stop 1)	0600	—	0645	0715	
§ Rushden, o/s Totelectors Factory	0600	—	0715		
Rushden, opp Waitrose	0601	—	0716		
§ Rushden, adj Waitrose	0601	—	0716		
§ Rushden, o/s White Arches Caravans	0602	—	0648	0717	
§ Rushden, adj Saxonlea Close	0603	—	0648	0718	
§ Rushden, o/s Oakley Arms	0605	—	0650	0720	
§ Rushden, opp Adnitt Road	0605	—	0651	0720	
§ Rushden, Barwick House (Stop os)	0606	—	0651	0721	
§ Rushden, adj Station Road	0607	—	0652	0722	
Rushden, opp George Street	0609	0610	0654	0724	
§ Rushden, opp BP Garage	—	0610	—	—	
§ Rushden, nr Wymington Road	—	0611	—	—	
§ Rushden, adj Manning Street	—	0611	—	—	
§ Rushden, opp Jubilee Park	—	0611	—	—	
§ Rushden, o/s Rugby Football Ground	—	0612	—	—	
§ Rushden, Golf Course (Stop os)	—	0613	—	—	
§ Rushden, nr Avenue Road	—	0615	—	—	
§ Sharnbrook, The Fordham Arms (Stop P)	—	0623	—	—	
Sharnbrook, The Swan with Two Nicks (Stop N)	—	0625	—	—	
§ Sharnbrook, Sharnbrook House (Stop L)	—	0625	—	—	
§ Sharnbrook, Loring Road East (Stop J)	—	0626	—	—	
§ Sharnbrook, Loring Road West (Stop H)	—	0627	—	—	
§ Sharnbrook, Village Hall (Stop F)	—	0627	—	—	
§ Sharnbrook, Pinchmill Close (Stop D)	—	0628	—	—	
§ Sharnbrook, Upper School (Stop B)	—	0628	—	—	
Felmersham, The Church (S-bound)	—	0632	—	—	
Radwell, adj The Swan	—	0635	—	—	
§ Milton Ernest, adj Huntsmans Way	—	0637	—	—	
Milton Ernest, opp The Queen's Head	—	0638	—	—	
Oakley, adj The Memorial	—	0643	—	—	
§ Oakley, opp Queens Close	—	0643	—	—	
§ Oakley, adj Bedford Arms	—	0644	—	—	
§ Oakley, adj Dewlands	—	0645	—	—	
§ Oakley, adj Parsonage Close	—	0646	—	—	
§ Oakley, opp Lovell Memorial Homes West	—	0647	—	—	
§ Oakley, opp Lovell Memorial Homes East	—	0648	—	—	
§ Clapham, opp Hunters Close	—	0650	—	—	
§ Clapham, Fox and Hounds (SE-bound)	—	0650	—	—	
§ Clapham, adj Mount Pleasant	—	0651	—	—	
Clapham, adj Highbury Grove	—	0653	—	—	
§ Clapham, opp The Swan	—	0654	—	—	
§ Bedford, opp The Anglers Rest	—	0658	—	—	
§ Bedford, opp Sainsburys Clapham	—	0700	—	—	
§ Bedford, opp Rushmoor School	—	0701	—	—	
Bedford, Bedford Railway Station (Stop R3)	—	0705	—	—	
§ Bedford, adj Alexandra Road	—	0707	—	—	
Bedford, Bus Station (Bay E)	—	0710	—	—	▶▶▶

Notes: § - Time at this stop is indicative. You are advised to be at any stop several minutes before the times shown



The information on this timetable is expected to be valid until at least 15th November 2017. Where we know of variations, before or after this date, then we show these at the top of each affected column in the table.

Direction of stops: where shown (eg: W-bound) this is the compass direction towards which the bus is pointing when it stops

Saturdays

Kettering, Newland Centre (Stop 6)	—	0700	0750	—	—	—	0946	—	1046	—	1146	—	1246	—	1346	—	1516	—	
§ Kettering, opp School Lane		—	0701	0751	—	—	0947	—	1047	—	1147	—	1247	—	1347	—	1517	—	
Kettering, Bus Interchange (Stop 13)	arr	—	0703	0754	—	—	0949	—	1049	—	1149	—	1249	—	1349	—	1519	—	
Kettering, Bus Interchange (Stop 13)	dep	—	0703	0754	—	0851	—	0951	—	1051	—	1151	—	1251	—	1351	—	1521	—
§ Kettering, opp Police Station		—	0703	0754	—	0851	—	0951	—	1051	—	1151	—	1251	—	1351	—	1521	—
§ Kettering, o/s St Mary's Hospital		—	0704	0755	—	0852	—	0952	—	1052	—	1152	—	1252	—	1352	—	1522	—
§ Kettering, opp Roundhill Road		—	0706	0757	—	0854	—	0954	—	1054	—	1154	—	1254	—	1354	—	1524	—
§ Kettering, o/s Woodcroft Scout Centre		—	0707	0758	—	0855	—	0955	—	1055	—	1155	—	1255	—	1355	—	1525	—
Kettering, opp Wicksteed Park		—	0709	0800	—	0857	—	0957	—	1057	—	1157	—	1257	—	1357	—	1527	—
§ Barton Seagrave, adj Castle Way		—	0711	0802	—	0900	—	1000	—	1100	—	1200	—	1300	—	1400	—	1530	—
§ Barton Seagrave, nr St Botolph's Road		—	0711	0802	—	0900	—	1000	—	1100	—	1200	—	1300	—	1400	—	1530	—
§ Barton Seagrave, o/s 77 Polwell Lane		—	0712	0803	—	0901	—	1001	—	1101	—	1201	—	1301	—	1401	—	1531	—
Barton Seagrave, adj Grosvenor Road		—	0713	0804	—	0902	—	1002	—	1102	—	1202	—	1302	—	1402	—	1532	—
§ Burton Latimer, opp Southfield Drive		—	0713	0804	—	0902	—	1002	—	1103	—	1203	—	1303	—	1403	—	1532	—
§ Burton Latimer, Polwell Lane (S-bound)		—	0714	0805	—	0903	—	1003	—	1104	—	1204	—	1304	—	1404	—	1533	—
Burton Latimer, adj Station Road		—	0715	0806	—	0904	—	1004	—	1106	—	1206	—	1306	—	1406	—	1534	—
§ Burton Latimer, nr Shannon Way		—	0715	0807	—	0905	—	1005	—	1106	—	1206	—	1306	—	1406	—	1535	—
§ Burton Latimer, opp Finedon Street		—	0716	0808	—	0906	—	1006	—	1107	—	1207	—	1307	—	1407	—	1536	—
§ Burton Latimer, adj Orbit Mews		—	0716	0809	—	0907	—	1007	—	1107	—	1207	—	1307	—	1407	—	1537	—
Burton Latimer, opp Newman Street		—	0717	0810	—	0908	—	1008	—	1108	—	1208	—	1308	—	1408	—	1538	—
§ Burton Latimer, adj Brooks Close		—	0717	0810	—	0908	—	1008	—	1108	—	1208	—	1308	—	1408	—	1538	—
§ Finedon, opp High Street		—	0721	0815	—	0913	—	1013	—	1113	—	1213	—	1313	—	1413	—	1543	—
Finedon, nr Dolben Arms		—	0722	0816	—	0914	—	1014	—	1114	—	1214	—	1314	—	1414	—	1544	—
§ Finedon, adj The Tower		—	0722	0816	—	0914	—	1014	—	1114	—	1214	—	1314	—	1414	—	1544	—
§ Irthlingborough, opp Huxlow School		—	0725	0819	—	0917	—	1017	—	1117	—	1217	—	1317	—	1417	—	1547	—
§ Irthlingborough, adj Holbush Way		—	0726	0820	—	0918	—	1018	—	1118	—	1218	—	1318	—	1418	—	1548	—
Irthlingborough, adj New Street		—	0727	0821	—	0919	—	1019	—	1119	—	1219	—	1319	—	1419	—	1549	—
§ Irthlingborough, opp Ford Garage		—	0728	0822	—	0920	—	1020	—	1120	—	1220	—	1320	—	1420	—	1549	—
Rushden, Rushden Lakes (Stop 1)		—	0830	0928	—	1028	—	1128	—	1228	—	1328	—	1428	—	1528	—	1608	—
§ Rushden, adj Waitrose		—	0831	0929	—	1029	—	1129	—	1229	—	1329	—	1429	—	1529	—	1608	—
§ Rushden, o/s White Arches Caravans		—	0832	0931	—	1031	—	1131	—	1231	—	1331	—	1431	—	1531	—	1609	—
§ Rushden, adj Saxonlea Close		—	0833	0931	—	1031	—	1131	—	1231	—	1331	—	1431	—	1531	—	1609	—
§ Rushden, o/s Oakley Arms		—	0834	0933	—	1033	—	1133	—	1233	—	1333	—	1433	—	1533	—	1609	—
§ Rushden, opp Adnitt Road		—	0835	0934	—	1034	—	1134	—	1234	—	1334	—	1434	—	1534	—	1609	—
§ Rushden, Barwick House (Stop os)		—	0836	0934	—	1034	—	1134	—	1234	—	1334	—	1434	—	1534	—	1609	—
§ Rushden, adj Station Road		—	0837	0935	—	1035	—	1135	—	1235	—	1335	—	1435	—	1535	—	1609	—
Rushden, opp George Street	0725	—	0838	0939	0937	0938	1037	1038	1137	1138	1237	1238	1337	1338	1437	1438	1607	1608	
§ Rushden, opp BP Garage	0725	—	0839	0938	—	1038	—	1138	—	1238	—	1338	—	1438	—	1538	—	1608	—
§ Rushden, nr Wymington Road	0726	—	0840	0939	—	1039	—	1139	—	1239	—	1339	—	1439	—	1539	—	1609	—
§ Rushden, adj Manning Street	0726	—	0840	0939	—	1039	—	1139	—	1239	—	1339	—	1439	—	1539	—	1609	—
§ Rushden, opp Jubilee Park	0726	—	0840	0940	—	1040	—	1140	—	1240	—	1340	—	1440	—	1540	—	1610	—
§ Rushden, o/s Rugby Football Ground	0727	—	0841	0940	—	1040	—	1140	—	1240	—	1340	—	1440	—	1540	—	1610	—
§ Rushden, Golf Course (Stop os)	0728	—	0842	0942	—	1042	—	1142	—	1242	—	1342	—	1442	—	1542	—	1612	—
§ Rushden, nr Avenue Road	0730	—	0844	0943	—	1043	—	1143	—	1243	—	1343	—	1443	—	1543	—	1613	—
§ Sharnbrook, The Fordham Arms (Stop P)	0738	—	0852	0952	—	1052	—	1152	—	1252	—	1352	—	1452	—	1552	—	1622	—
Sharnbrook, The Swan with Two Nicks (Stop N)	0740	—	0854	0954	—	1054	—	1154	—	1254	—	1354	—	1454	—	1554	—	1624	—
§ Sharnbrook, Sharnbrook House (Stop L)	0740	—	0854	0954	—	1054	—	1154	—	1254	—	1354	—	1454	—	1554	—	1624	—
§ Sharnbrook, Loring Road East (Stop J)	0741	—	0855	0955	—	1055	—	1155	—	1255	—	1355	—	1455	—	1555	—	1625	—
§ Sharnbrook, Loring Road West (Stop H)	0742	—	0856	0956	—	1056	—	1156	—	1256	—	1356	—	1456	—	1556	—	1626	—
§ Sharnbrook, Village Hall (Stop F)	0742	—	0856	0956	—	1056	—	1156	—	1256	—	1356	—	1456	—	1556	—	1626	—
§ Sharnbrook, Pinchmill Close (Stop D)	0743	—	0857	0957	—	1057	—	1157	—	1257	—	1357	—	1457	—	1557	—	1627	—
§ Sharnbrook, Upper School (Stop B)	0743	—	0857	0957	—	1057	—	1157	—	1257	—	1357	—	1457	—	1557	—	1627	—
Felmersham, The Church (S-bound)	0747	—	0901	1001	—	1101	—	1201	—	1301	—	1401	—	1501	—	1601	—	1631	—
Radwell, adj The Swan	0750	—	0904	1004	—	1104	—	1204	—	1304	—	1404	—	1504	—	1604	—	1634	—
§ Milton Ernest, adj Huntsmans Way	0752	—	0906	1009	—	1109	—	1209	—	1309	—	1409	—	1509	—	1609	—	1639	—
Milton Ernest, opp The Queen's Head	0753	—	0907	1010	—	1110	—	1210	—	1310	—	1410	—	1510	—	1610	—	1640	—
§ Clapham, opp Highfield Road	0755	—	0909	1011	—	1112	—	1212	—	1312	—	1412	—	1512	—	1612	—	1642	—
§ Clapham, Twinwoods (S-bound)	0756	—	0910	1011	—	1113	—	1213	—	1313	—	1413	—	1513	—	1613	—	1643	—
§ Clapham, Milton Road (S-bound)	0756	—	0910	1011	—	1113	—	1213	—	1313	—	1413	—	1513	—	1613	—	1643	—
§ Clapham, Fox and Hounds (SE-bound)	0757	—	0911	1011	—	1114	—	1214	—	1314	—	1414	—	1514	—	1614	—	1644	—
§ Clapham, adj Mount Pleasant	0757	—	0911	1011	—	1114	—	1214	—	1314	—	1414	—	1514	—	1614	—	1644	—
Clapham, adj Highbury Grove	0758	—	0912	1012	—	1115	—	1215	—	1315	—	1415	—	1515	—	1615	—	1645	—
§ Clapham, opp The Swan	0759	—	0913	1013	—	1116	—	1216	—	1316	—	1416	—	1516	—	1616	—	1646	—
§ Bedford, opp The Anglers Rest	0805	—	0917	1018	—	1120	—	1220	—	1320	—	1420	—	1520	—	1620	—	1650	—
§ Bedford, opp Sainsburys Clapham	0807	—	0918	1020	—	1121	—	1221	—	1321	—	1421	—	1521	—	1621	—	1653	—
§ Bedford, opp Hilbre Grange	0808	—	0919	1021	—	1122	—	1222	—	13									



The information on this timetable is expected to be valid until at least 15th November 2017. Where we know of variations, before or after this date, then we show these at the top of each affected column in the table.

Direction of stops: where shown (eg: W-bound) this is the compass direction towards which the bus is pointing when it stops

Saturdays

Kettering, Newland Centre (Stop 6)	1620	—	1720	—	1835	—
§ Kettering, opp School Lane	1621	—	1721	—	1836	—
Kettering, Bus Interchange (Stop 13)	arr 1623	—	1723	—	1838	—
Kettering, Bus Interchange (Stop 13)	dep 1625	—	1725	—	1838	—
§ Kettering, opp Police Station	1625	—	1725	—	1838	—
§ Kettering, o/s St Mary's Hospital	1626	—	1726	—	1839	—
§ Kettering, opp Roundhill Road	1628	—	1728	—	1841	—
§ Kettering, o/s Woodcroft Scout Centre	1629	—	1729	—	1842	—
Kettering, opp Wicksteed Park	1631	—	1731	—	1844	—
§ Barton Seagrave, adj Castle Way	1634	—	1734	—	1847	—
§ Barton Seagrave, nr St Botolph's Road	1634	—	1734	—	1847	—
§ Barton Seagrave, o/s 77 Polwell Lane	1635	—	1735	—	1848	—
Barton Seagrave, adj Grosvenor Road	1636	—	1736	—	1849	—
§ Burton Latimer, opp Southfield Drive	1636	—	1736	—	1849	—
§ Burton Latimer, Polwell Lane (S-bound)	1637	—	1737	—	1850	—
Burton Latimer, adj Station Road	1638	—	1738	—	1851	—
§ Burton Latimer, nr Shannon Way	1639	—	1739	—	1851	—
§ Burton Latimer, opp Finedon Street	1640	—	1740	—	1852	—
§ Burton Latimer, adj Orbit Mews	1641	—	1741	—	1853	—
Burton Latimer, opp Newman Street	1642	—	1742	—	1854	—
§ Burton Latimer, adj Brooks Close	1642	—	1742	—	1854	—
§ Finedon, opp High Street	1647	—	1747	—	1858	—
Finedon, nr Dolben Arms	1648	—	1748	—	1859	—
§ Finedon, adj The Tower	1648	—	1748	—	1859	—
§ Irthlingborough, opp Huxlow School	1651	—	1751	—	1902	—
§ Irthlingborough, adj Holbush Way	1652	—	1752	—	1903	—
Irthlingborough, adj New Street	1653	—	1753	—	1904	—
§ Irthlingborough, opp Ford Garage	1653	—	1753	—	1904	—
Rushden, Rushden Lakes (Stop 1)	1701	—	1801	—	1909	—
§ Rushden, adj Waitrose	1702	—	1802	—	1910	—
§ Rushden, o/s White Arches Caravans	1704	—	1804	—	1912	—
§ Rushden, adj Saxonlea Close	1705	—	1804	—	1912	—
§ Rushden, o/s Oakley Arms	1707	—	1806	—	1914	—
§ Rushden, opp Adnitt Road	1707	—	1807	—	1915	—
§ Rushden, Barwick House (Stop os)	1708	—	1807	—	1915	—
§ Rushden, adj Station Road	1709	—	1808	—	1916	—
Rushden, opp George Street	1711	1712	1810	1811	1918	1919
§ Rushden, opp BP Garage	—	1712	—	1811	—	1919
§ Rushden, nr Wymington Road	—	1713	—	1812	—	1920
§ Rushden, adj Manning Street	—	1713	—	1812	—	1920
§ Rushden, opp Jubilee Park	—	1714	—	1812	—	1920
§ Rushden, o/s Rugby Football Ground	—	1714	—	1813	—	1921
§ Rushden, Golf Course (Stop os)	—	1716	—	1814	—	1922
§ Rushden, nr Avenue Road	—	1717	—	1816	—	1924
§ Sharnbrook, The Fordham Arms (Stop P)	—	1726	—	1824	—	1932
Sharnbrook, The Swan with Two Nicks (Stop N)	—	1728	—	1826	—	1934
§ Sharnbrook, Sharnbrook House (Stop L)	—	1728	—	1826	—	1934
§ Sharnbrook, Loring Road East (Stop J)	—	1729	—	1827	—	1935
§ Sharnbrook, Loring Road West (Stop H)	—	1730	—	1828	—	1936
§ Sharnbrook, Village Hall (Stop F)	—	1730	—	1828	—	1936
§ Sharnbrook, Pinchmill Close (Stop D)	—	1731	—	1829	—	1937
§ Sharnbrook, Upper School (Stop B)	—	1731	—	1829	—	1937
Felmersham, The Church (S-bound)	—	1735	—	1833	—	1941
Radwell, adj The Swan	—	1738	—	1836	—	1944
§ Milton Ernest, adj Huntsmans Way	—	1743	—	1838	—	1946
Milton Ernest, opp The Queen's Head	—	1744	—	1839	—	1947
Oakley, adj The Memorial	—	—	—	1844	—	1952
§ Oakley, opp Queens Close	—	—	—	1844	—	1952
§ Oakley, adj Bedford Arms	—	—	—	1845	—	1953
§ Oakley, adj Dewlands	—	—	—	1845	—	1953
§ Oakley, adj Parsonage Close	—	—	—	1846	—	1954
§ Oakley, opp Lovell Memorial Homes West	—	—	—	1847	—	1955
§ Oakley, opp Lovell Memorial Homes East	—	—	—	1847	—	1955
§ Clapham, opp Hunters Close	—	—	—	1849	—	1957
§ Clapham, opp Highfield Road	—	1746	—	—	—	—
§ Clapham, Twinwoods (S-bound)	—	1747	—	—	—	—
§ Clapham, Milton Road (S-bound)	—	1747	—	—	—	—
§ Clapham, Fox and Hounds (SE-bound)	—	1748	—	1849	—	1957
§ Clapham, adj Mount Pleasant	—	1748	—	1849	—	1957
Clapham, adj Highbury Grove	—	1749	—	1851	—	1959
§ Clapham, opp The Swan	—	1750	—	1852	—	2000
§ Bedford, opp The Anglers Rest	—	1754	—	1855	—	2003
§ Bedford, opp Sainsburys Clapham	—	1755	—	1856	—	2004
§ Bedford, opp Hilbre Grange	—	1756	—	1857	—	2005
§ Bedford, opp Linden Road	—	1756	—	1857	—	2005
§ Bedford, opp Lansdowne Road	—	1758	—	1859	—	2007
§ Bedford, o/s North Parade	—	1759	—	1859	—	2007
Bedford, Bus Station (Bay E)	—	1801	—	1901	—	2009

Notes: § - Time at this stop is indicative. You are advised to be at any stop several minutes before the times shown



The information on this timetable is expected to be valid until at least 15th November 2017. Where we know of variations, before or after this date, then we show these at the top of each affected column in the table.

Direction of stops: where shown (eg: W-bound) this is the compass direction towards which the bus is pointing when it stops

Sundays

Kettering, Newland Centre (Stop 6)	0905	1105	1305	1505	1705	
§ Kettering, opp School Lane	0906	1106	1306	1506	1706	
Kettering, Bus Interchange (Stop 13)	arr 0908	1108	1308	1508	1708	
Kettering, Bus Interchange (Stop 13)	dep 0909	1109	1309	1509	1709	
§ Kettering, opp Police Station	0909	1109	1309	1509	1709	
§ Kettering, o/s St Mary's Hospital	0911	1111	1311	1511	1711	
§ Kettering, opp Roundhill Road	0912	1112	1312	1512	1712	
§ Kettering, o/s Woodcroft Scout Centre	0914	1114	1314	1514	1714	
Kettering, opp Wicksteed Park	0916	1116	1316	1516	1716	
§ Barton Seagrave, adj Castle Way	0917	1117	1317	1517	1717	
§ Barton Seagrave, nr St Botolph's Road	0918	1118	1318	1518	1718	
§ Barton Seagrave, o/s 77 Polwell Lane	0918	1118	1318	1518	1718	
Barton Seagrave, adj Grosvenor Road	0919	1119	1319	1519	1719	
§ Burton Latimer, opp Southfield Drive	0920	1120	1320	1520	1720	
§ Burton Latimer, Polwell Lane (S-bound)	0921	1121	1321	1521	1721	
Burton Latimer, adj Station Road	0922	1122	1322	1522	1722	
§ Burton Latimer, nr Shannon Way	0922	1122	1322	1522	1722	
§ Burton Latimer, opp Finedon Street	0923	1123	1323	1523	1723	
§ Burton Latimer, adj Orbit Mews	0924	1124	1324	1524	1724	
Burton Latimer, opp Newman Street	0925	1125	1325	1525	1725	
§ Burton Latimer, adj Brooks Close	0925	1125	1325	1525	1725	
§ Finedon, opp High Street	0929	1129	1329	1529	1729	
Finedon, nr Dolben Arms	0930	1130	1330	1530	1730	
§ Finedon, adj The Tower	0930	1130	1330	1530	1730	
§ Irthlingborough, opp Huxlow School	0933	1133	1333	1533	1733	
§ Irthlingborough, adj Holbush Way	0934	1134	1334	1534	1734	
Irthlingborough, adj New Street	0935	1135	1335	1535	1735	
§ Irthlingborough, opp Ford Garage	0935	1135	1335	1535	1735	
§ Higham Ferrers, A45 Roundabout (S-bound)	0938	1138	1338	1538	1738	
§ Higham Ferrers, adj Simpson Avenue	0939	1139	1339	1539	1739	
§ Higham Ferrers, o/s 12 North End	0940	1140	1340	1540	1740	
§ Higham Ferrers, opp Cemetery Lane	0940	1140	1340	1540	1740	
Higham Ferrers, o/s The Green Dragon Hotel	0941	1141	1341	1541	1741	
Rushden, Rushden Lakes (Stop 1)	0947	1147	1347	1547	1747	
§ Rushden, o/s Totelectors Factory	0949	1149	1349	1549	1749	
Rushden, opp Waitrose	0950	1150	1350	1550	1750	
§ Rushden, o/s White Arches Caravans	0951	1151	1351	1551	1751	
§ Rushden, adj Saxonlea Close	0952	1152	1352	1552	1752	
§ Rushden, o/s Oakley Arms	0954	1154	1354	1554	1754	
§ Rushden, opp Adnitt Road	0955	1155	1355	1555	1755	
§ Rushden, Barwick House (Stop os)	0956	1156	1356	1556	1756	
§ Rushden, adj Station Road	0957	1157	1357	1557	1757	
Rushden, opp George Street	0959	1159	1359	1559	1759	1759
§ Rushden, opp BP Garage	0959	1159	1359	1559	1759	
§ Rushden, o/s South End Infant School	1001	1201	1401	1601	1801	
§ Rushden, adj Harvey Road	1001	1201	1401	1601	1801	
§ Wymington, opp Cambridge Street	1002	1202	1402	1602	1802	
§ Wymington, Rushden Road (S-bound)	1003	1203	1403	1603	1803	
Wymington, adj Church Lane	1004	1204	1404	1604	1804	
§ Wymington, opp South Grove	1004	1204	1404	1604	1804	
§ Rushden, Junction with Bedford Road (NE-bound)	1005	1205	1405	1605	1805	
§ Rushden, nr Avenue Road	1006	1206	1406	1606	1806	
§ Sharnbrook, The Fordham Arms (Stop P)	1013	1213	1413	1613	1813	
Sharnbrook, The Swan with Two Nicks (Stop N)	1014	1214	1414	1614	1814	
§ Sharnbrook, Sharnbrook House (Stop L)	1014	1214	1414	1614	1814	
§ Sharnbrook, Loring Road East (Stop J)	1015	1215	1415	1615	1815	
§ Sharnbrook, Loring Road West (Stop H)	1016	1216	1416	1616	1816	
§ Sharnbrook, Village Hall (Stop F)	1016	1216	1416	1616	1816	
§ Sharnbrook, Pinchmill Close (Stop D)	1017	1217	1417	1617	1817	
§ Sharnbrook, Upper School (Stop B)	1017	1217	1417	1617	1817	
Felmersham, The Church (S-bound)	1021	1221	1421	1621	1821	
Radwell, adj The Swan	1024	1224	1424	1624	1824	
§ Milton Ernest, adj Huntsmans Way	1026	1226	1426	1626	1826	
Milton Ernest, opp The Queen's Head	1027	1227	1427	1627	1827	
Oakley, adj The Memorial	1032	1232	1432	1632	1832	
§ Oakley, opp Queens Close	1032	1232	1432	1632	1832	
§ Oakley, adj Bedford Arms	1033	1233	1433	1633	1833	
§ Oakley, adj Dewlands	1033	1233	1433	1633	1833	
§ Oakley, adj Parsonage Close	1034	1234	1434	1634	1834	
§ Oakley, opp Lovell Memorial Homes West	1035	1235	1435	1635	1835	
§ Oakley, opp Lovell Memorial Homes East	1035	1235	1435	1635	1835	
§ Clapham, opp Hunters Close	1037	1237	1437	1637	1837	
§ Clapham, Fox and Hounds (SE-bound)	1037	1237	1437	1637	1837	
§ Clapham, adj Mount Pleasant	1037	1237	1437	1637	1837	
Clapham, adj Highbury Grove	1039	1239	1439	1639	1839	
§ Clapham, opp The Swan	1040	1240	1440	1640	1840	
§ Bedford, opp The Anglers Rest	1043	1243	1443	1643	1843	
§ Bedford, opp Sainsburys Clapham	1044	1244	1444	1644	1844	
§ Bedford, opp Hilbre Grange	1045	1245	1445	1645	1845	
§ Bedford, opp Linden Road	1045	1245	1445	1645	1845	
§ Bedford, opp Lansdowne Road	1047	1247	1447	1647	1847	
§ Bedford, o/s North Parade	1047	1247	1447	1647	1847	
Bedford, Bus Station (Bay E)	1049	1249	1449	1649	1849	

Notes: § - Time at this stop is indicative. You are advised to be at any stop several minutes before the times shown



The information on this timetable is expected to be valid until at least 15th November 2017. Where we know of variations, before or after this date, then we show these at the top of each affected column in the table.

Direction of stops: where shown (eg: W-bound) this is the compass direction towards which the bus is pointing when it stops

Mondays to Fridays

Service Restrictions	1	1	2	2															
Notes	NOSD NOSD NOSH NOSH																		
Bedford, Bus Station (Bay E)	—	0650	—	0720	0832	—	0932	—	1032	—	1132	—	1232	—	1332	—			
§ Bedford, adj Lansdowne Road	—	0651	—	0721	0833	—	0933	—	1033	—	1133	—	1233	—	1333	—			
§ Bedford, opp Livingstone Lower School	—	0652	—	0722	0834	—	0934	—	1034	—	1134	—	1234	—	1334	—			
§ Bedford, adj Linden Road	—	0653	—	0722	0835	—	0935	—	1035	—	1135	—	1235	—	1335	—			
§ Bedford, o/s Sainsburys Clapham	—	0654	—	0723	0836	—	0936	—	1036	—	1136	—	1236	—	1336	—			
§ Bedford, adj The Anglers Rest	—	0655	—	0725	0837	—	0937	—	1037	—	1137	—	1237	—	1337	—			
§ Clapham, adj The Swan	—	0659	—	0728	0841	—	0941	—	1041	—	1141	—	1241	—	1341	—			
Clapham, opp Highbury Grove	—	0700	—	0729	0842	—	0942	—	1042	—	1142	—	1242	—	1342	—			
§ Clapham, opp Mount Pleasant	—	0700	—	0729	0842	—	0942	—	1042	—	1142	—	1242	—	1342	—			
§ Clapham, Fox & Hounds (N-bound)	—	0700	—	0729	0843	—	0943	—	1043	—	1143	—	1243	—	1343	—			
§ Clapham, Twinwoods (N-bound)	—	0701	—	0730	0844	—	0944	—	1044	—	1144	—	1244	—	1344	—			
§ Clapham, adj Highfield Road	—	0701	—	0730	0845	—	0945	—	1045	—	1145	—	1245	—	1345	—			
Milton Ernest, o/s The Queen's Head	—	0705	—	0734	0850	—	0950	—	1050	—	1150	—	1250	—	1350	—			
§ Milton Ernest, opp Huntsmans Way	—	0705	—	0734	0850	—	0950	—	1050	—	1150	—	1250	—	1350	—			
Radwell, opp The swan	—	0708	—	0737	0853	—	0953	—	1053	—	1153	—	1253	—	1353	—			
Felmersham, The Church (N-bound)	—	0711	—	0740	0856	—	0956	—	1056	—	1156	—	1256	—	1356	—			
§ Sharnbrook, Upper School (Stop A)	—	0714	—	0743	0859	—	0959	—	1059	—	1159	—	1259	—	1359	—			
§ Sharnbrook, Pinchmill Close (Stop C)	—	0714	—	0743	0859	—	0959	—	1059	—	1159	—	1259	—	1359	—			
§ Sharnbrook, Village Hall (Stop E)	—	0715	—	0744	0900	—	1000	—	1100	—	1200	—	1300	—	1400	—			
§ Sharnbrook, Loring Road West (Stop G)	—	0715	—	0744	0900	—	1000	—	1100	—	1200	—	1300	—	1400	—			
§ Sharnbrook, Loring Road East (Stop I)	—	0716	—	0745	0901	—	1001	—	1101	—	1201	—	1301	—	1401	—			
§ Sharnbrook, Sharnbrook House (Stop K)	—	0717	—	0746	0902	—	1002	—	1102	—	1202	—	1302	—	1402	—			
Sharnbrook, The Swan with Two Nicks (Stop M)	—	0718	—	0747	0903	—	1003	—	1103	—	1203	—	1303	—	1403	—			
§ Sharnbrook, The Fordham Arms (Stop O)	—	0719	—	0748	0904	—	1004	—	1104	—	1204	—	1304	—	1404	—			
§ Sharnbrook, Ivy Lodge Nurseries (Stop Q)	—	0720	—	0749	0905	—	1005	—	1105	—	1205	—	1305	—	1405	—			
§ Rushden, opp Avenue Road	—	0729	—	0758	0914	—	1014	—	1114	—	1214	—	1314	—	1414	—			
§ Rushden, opp Golf Course	—	0730	—	0759	0915	—	1015	—	1115	—	1215	—	1315	—	1415	—			
§ Rushden, opp Rugby Football Ground	—	0732	—	0801	0917	—	1017	—	1117	—	1217	—	1317	—	1417	—			
§ Rushden, adj Jubilee Park	—	0733	—	0802	0918	—	1018	—	1118	—	1218	—	1318	—	1418	—			
§ Rushden, nr Manning Street	—	0733	—	0802	0918	—	1018	—	1118	—	1218	—	1318	—	1418	—			
§ Rushden, adj Wymington Road	—	0734	—	0803	0919	—	1019	—	1119	—	1219	—	1319	—	1419	—			
Rushden, Skinners Hill Layby (Bay 1)	0610	0645	0735	0735	0759	0804	0920	1020	1020	1120	1120	1220	1220	1320	1320	1420	1420		
§ Rushden, adj Adnitt Road	0610	0645	—	0736	0759	—	0921	—	1021	—	1121	—	1221	—	1321	—	1421		
§ Rushden, opp Oakley Arms	0611	0646	—	0737	0800	—	0922	—	1022	—	1122	—	1222	—	1322	—	1422		
§ Rushden, adj Gordon Street	0612	0647	—	0737	0801	—	0922	—	1022	—	1122	—	1222	—	1322	—	1422		
§ Rushden, adj St Peters Avenue	0612	0647	—	0738	0801	—	0923	—	1023	—	1123	—	1223	—	1323	—	1423		
§ Rushden, opp Saxonlea Close	0613	0648	—	0739	0802	—	0924	—	1024	—	1124	—	1224	—	1324	—	1424		
§ Rushden, opp White Arches Caravans	0614	0649	—	0740	0803	—	0925	—	1025	—	1125	—	1225	—	1325	—	1425		
Rushden, Rushden Lakes (Stop 2)	0618	0653	—	0745	0807	—	0929	—	1029	—	1129	—	1229	—	1329	—	1429		
§ Irthlingborough, o/s Ford Garage	0623	0658	—	0800	0812	—	0936	—	1036	—	1136	—	1236	—	1336	—	1436		
§ Irthlingborough, adj Manor Drive	0623	0658	—	0800	0812	—	0936	—	1036	—	1136	—	1236	—	1336	—	1436		
Irthlingborough, adj Church Street	0624	0659	—	0802	0813	—	0937	—	1037	—	1137	—	1237	—	1337	—	1437		
§ Irthlingborough, opp Holbush Way	0624	0659	—	0802	0813	—	0937	—	1037	—	1137	—	1237	—	1337	—	1437		
§ Irthlingborough, o/s Huxlow School	0625	0700	—	0803	0814	—	0938	—	1038	—	1138	—	1238	—	1338	—	1438		
§ Finedon, opp Dolben Arms	0628	0703	—	0809	0817	—	0941	—	1041	—	1141	—	1241	—	1341	—	1441		
Finedon, adj High Street	0629	0704	—	0810	0818	—	0942	—	1042	—	1142	—	1242	—	1342	—	1442		
§ Burton Latimer, opp Brooks Close	0633	0708	—	0815	0822	—	0946	—	1046	—	1146	—	1246	—	1346	—	1446		
Burton Latimer, adj Newnman Street	0634	0709	—	0816	0823	—	0947	—	1047	—	1147	—	1247	—	1347	—	1447		
§ Burton Latimer, opp Orbit Mews	0634	0709	—	0816	0823	—	0947	—	1047	—	1147	—	1247	—	1347	—	1447		
§ Burton Latimer, opp Langley Court	0634	0709	—	0817	0823	—	0947	—	1047	—	1147	—	1247	—	1347	—	1447		
Burton Latimer, adj Finedon Street	0635	0710	—	0818	0824	—	0948	—	1048	—	1148	—	1248	—	1348	—	1448		
§ Burton Latimer, opp Shannon Way	0635	0710	—	0819	0824	—	0949	—	1049	—	1149	—	1249	—	1349	—	1449		
§ Burton Latimer, Glebe General Store (Stop os)	0636	0711	—	0821	0825	—	0951	—	1050	—	1150	—	1250	—	1350	—	1450		
§ Burton Latimer, Polwell Lane (N-bound)	0637	0712	—	0825	0827	—	0954	—	1052	—	1152	—	1252	—	1352	—	1452		
Barton Seagrave, opp Grosvenor Road	0639	0714	—	0828	0829	—	0957	—	1055	—	1155	—	1255	—	1355	—	1455		
§ Barton Seagrave, o/s 62 Polwell Lane	0639	0714	—	0829	0829	—	0957	—	1055	—	1155	—	1255	—	1355	—	1455		
§ Barton Seagrave, adj St Botolph's Road	0640	0715	—	0830	0830	—	0958	—	1056	—	1156	—	1256	—	1356	—	1456		
§ Barton Seagrave, opp Castle Way	0641	0716	—	0831	0831	—	0959	—	1057	—	1157	—	1257	—	1357	—	1457		
§ Barton Seagrave, opp Barton Seagrave Hall	0642	0717	—	0833	0832	—	1000	—	1058	—	1158	—	1258	—	1358	—	1458		
Kettering, o/s Wicksteed Park	0645	0720	—	0838	0835	—	1003	—	1101	—	1201	—	1301	—	1401	—	1501		
§ Kettering, adj Netherfield Road	0646	0721	—	0839	0836	—	1004	—	1102	—	1202	—	1302	—	1402	—	1502		
§ Kettering, opp Woodcroft Scout Centre	0646	0721	—	0840	0836	—	1004	—	1102	—	1202	—	1302	—	1402	—	1502		
§ Kettering, adj Roundhill Road	0648	0723	—	0842	0838	—	1006	—	1104	—	1204	—	1304	—	1404	—	1504		
§ Kettering, opp St Mary's Hospital	0650	0725	—	0844	0840	—	1008	—	1106	—	1206	—	1306	—	1406	—	1506		
§ Kettering, o/s Police Station	0652	0727	—	0845	0842	—	1010	—	1108	—	1208	—	1308	—	1408	—	1508		
Kettering, Bus Interchange (Stop 9)	arr	0653	0728	—	0847	0843	—	1011	—	1109	—	1209	—	1309	—	140			



The information on this timetable is expected to be valid until at least 15th November 2017. Where we know of variations, before or after this date, then we show these at the top of each affected column in the table.

Direction of stops: where shown (eg: W-bound) this is the compass direction towards which the bus is pointing when it stops

Mondays to Fridays

Service Restrictions	2	1	2	1			
Notes	NOSH	NOSD	NOSH	NOSD			
Bedford, Bus Station (Bay E)	1432	1432	—	—	1537	—	1712
§ Bedford, adj Lansdowne Road	1433	1433	—	—	1538	—	1713
§ Bedford, opp Livingstone Lower School	1434	1434	—	—	1539	—	1714
§ Bedford, adj Linden Road	1435	1435	—	—	1540	—	1715
§ Bedford, o/s Sainsburys Clapham	1436	1436	—	—	1541	—	1716
§ Bedford, adj The Anglers Rest	1437	1437	—	—	1543	—	1718
§ Clapham, adj The Swan	1441	1441	—	—	1547	—	1722
Clapham, opp Highbury Grove	1442	1442	—	—	1548	—	1723
§ Clapham, opp Mount Pleasant	1442	1442	—	—	1548	—	1723
§ Clapham, Fox & Hounds (N-bound)	1443	1443	—	—	1549	—	1724
§ Clapham, Twinwoods (N-bound)	1444	1444	—	—	1550	—	1725
§ Clapham, adj Highfield Road	1445	1445	—	—	1551	—	1726
Milton Ernest, o/s The Queen's Head	1450	1450	—	—	1556	—	1733
§ Milton Ernest, opp Huntsmans Way	1450	1450	—	—	1556	—	1733
Radwell, opp The Swan	1453	1453	—	—	1559	—	1736
Felmersham, The Church (N-bound)	1456	1456	—	—	1602	—	1739
§ Sharnbrook, Upper School (Stop A)	1459	1459	—	—	1605	—	1742
§ Sharnbrook, Pinchmill Close (Stop C)	1459	1459	—	—	1605	—	1743
§ Sharnbrook, Village Hall (Stop E)	1500	1500	—	—	1606	—	1743
§ Sharnbrook, Loring Road West (Stop G)	1500	1500	—	—	1606	—	1744
§ Sharnbrook, Loring Road East (Stop I)	1501	1501	—	—	1607	—	1745
§ Sharnbrook, Sharnbrook House (Stop K)	1502	1502	—	—	1608	—	1746
Sharnbrook, The Swan with Two Nicks (Stop M)	1503	1503	—	—	1609	—	1747
§ Sharnbrook, The Fordham Arms (Stop O)	1504	1504	—	—	1610	—	1748
§ Sharnbrook, Ivy Lodge Nurseries (Stop Q)	1505	1505	—	—	1611	—	1749
§ Rushden, opp Avenue Road	1514	1514	—	—	1620	—	1758
§ Rushden, opp Golf Course	1515	1515	—	—	1621	—	1759
§ Rushden, opp Rugby Football Ground	1517	1517	—	—	1623	—	1801
§ Rushden, adj Jubilee Park	1518	1518	—	—	1624	—	1802
§ Rushden, nr Manning Street	1518	1518	—	—	1624	—	1802
§ Rushden, adj Wymington Road	1519	1519	—	—	1625	—	1803
Rushden, Skinners Hill Layby (Bay 1)	1520	1520	1520	1520	1626	1626	1804 1808
§ Rushden, adj Adnitt Road	—	—	1521	1521	—	1626	— 1808
§ Rushden, opp Oakley Arms	—	—	1522	1522	—	1627	— 1809
§ Rushden, adj Gordon Street	—	—	1522	1522	—	1628	— 1810
§ Rushden, adj St Peters Avenue	—	—	1523	1523	—	1628	— 1810
§ Rushden, opp Saxonlea Close	—	—	1524	1524	—	1629	— 1811
§ Rushden, opp White Arches Caravans	—	—	1525	1525	—	1630	— 1812
Rushden, Rushden Lakes (Stop 2)	—	—	1529	1529	—	1634	— 1816
§ Irthlingborough, o/s Ford Garage	—	—	1536	1536	—	1640	— 1822
§ Irthlingborough, adj Manor Drive	—	—	1536	1536	—	1640	— 1822
Irthlingborough, adj Church Street	—	—	1537	1537	—	1641	— 1823
§ Irthlingborough, opp Holbush Way	—	—	1537	1537	—	1641	— 1823
§ Irthlingborough, o/s Huxlow School	—	—	1538	1538	—	1642	— 1824
§ Finedon, opp Dolben Arms	—	—	1541	1541	—	1645	— 1827
Finedon, adj High Street	—	—	1542	1542	—	1646	— 1828
§ Burton Latimer, opp Brooks Close	—	—	1546	1546	—	1650	— 1832
Burton Latimer, adj Newnan Street	—	—	1547	1547	—	1651	— 1833
§ Burton Latimer, opp Orbit Mews	—	—	1547	1547	—	1651	— 1833
§ Burton Latimer, opp Langley Court	—	—	1547	1547	—	1651	— 1833
Burton Latimer, adj Finedon Street	—	—	1548	1548	—	1652	— 1834
§ Burton Latimer, opp Shannon Way	—	—	1549	1549	—	1653	— 1835
§ Burton Latimer, Glebe General Store (Stop os)	—	—	1550	1551	—	1655	— 1836
§ Burton Latimer, Polwell Lane (N-bound)	—	—	1552	1554	—	1657	— 1838
Barton Seagrave, opp Grosvenor Road	—	—	1555	1557	—	1700	— 1841
§ Barton Seagrave, o/s 62 Polwell Lane	—	—	1555	1558	—	1700	— 1841
§ Barton Seagrave, adj St Botolph's Road	—	—	1556	1559	—	1701	— 1842
§ Barton Seagrave, opp Castle Way	—	—	1557	1600	—	1701	— 1842
§ Barton Seagrave, opp Barton Seagrave Hall	—	—	1558	1601	—	1702	— 1843
Kettering, o/s Wicksteed Park	—	—	1601	1606	—	1705	— 1846
§ Kettering, adj Netherfield Road	—	—	1602	1607	—	1706	— 1847
§ Kettering, opp Woodcroft Scout Centre	—	—	1602	1607	—	1706	— 1847
§ Kettering, adj Roundhill Road	—	—	1604	1609	—	1708	— 1849
§ Kettering, opp St Mary's Hospital	—	—	1606	1611	—	1710	— 1851
§ Kettering, o/s Police Station	—	—	1608	1613	—	1712	— 1853
Kettering, Bus Interchange (Stop 9)	arr	—	1609	1614	—	1713	— 1854
Kettering, Bus Interchange (Stop 9)	dep	—	1611	1614	—	1714	— 1854
Kettering, Newland Centre (Stop 3)	—	—	1613	1616	—	1716	— 1856

Service Restrictions: 1 - not 23.10.17 to 27.10., 21.12.17 to 2.1.18, 12.2. to 16.2.
2 - only 23.10.17 to 27.10., 21.12.17 to 2.1.18, 12.2. to 16.2.

Notes: NOSD - Operates on Northamptonshire Schooldays only
NOSH - Operates during Northamptonshire School Holidays only
§ - Time at this stop is indicative. You are advised to be at any stop several minutes before the times shown



The information on this timetable is expected to be valid until at least 15th November 2017. Where we know of variations, before or after this date, then we show these at the top of each affected column in the table.

Direction of stops: where shown (eg: W-bound) this is the compass direction towards which the bus is pointing when it stops

Mondays to Fridays

Bedford, Bus Station (Bay E)	1805	—	1905	—	2015	—
§ Bedford, opp Alexandra Road	1805	—	1906	—	2016	—
Bedford, Bedford Railway Station (Stop R2)	1806	—	1908	—	2018	—
§ Bedford, Shakespeare Road (N-bound)	1807	—	1908	—	2018	—
§ Bedford, o/s Rushmoor School	1808	—	1909	—	2019	—
§ Bedford, o/s Sainsburys Clapham	1809	—	1910	—	2020	—
§ Bedford, adj The Anglers Rest	1810	—	1911	—	2021	—
§ Clapham, adj The Swan	1814	—	1914	—	2024	—
Clapham, opp Highbury Grove	1815	—	1915	—	2025	—
§ Clapham, opp Mount Pleasant	1815	—	1915	—	2025	—
§ Clapham, adj Hunters Close	1816	—	1916	—	2026	—
§ Oakley, o/s Lovell Memorial Homes East	1817	—	1917	—	2027	—
§ Oakley, o/s Lovell Memorial Homes West	1818	—	1917	—	2027	—
§ Oakley, opp Parsonage Close	1819	—	1918	—	2028	—
§ Oakley, opp Dewlands	1819	—	1918	—	2028	—
§ Oakley, opp Bedford Arms	1820	—	1919	—	2029	—
§ Oakley, adj Queens Close	1821	—	1919	—	2029	—
Oakley, opp The Memorial	1822	—	1920	—	2030	—
Milton Ernest, o/s The Queen's Head	1823	—	1928	—	2038	—
§ Milton Ernest, opp Huntsmans Way	1823	—	1928	—	2038	—
Radwell, opp The swan	1826	—	1931	—	2041	—
Felmersham, The Church (N-bound)	1829	—	1934	—	2044	—
§ Sharnbrook, Upper School (Stop A)	1832	—	1937	—	2047	—
§ Sharnbrook, Pinchmill Close (Stop C)	1833	—	1938	—	2048	—
§ Sharnbrook, Village Hall (Stop E)	1833	—	1938	—	2048	—
§ Sharnbrook, Loring Road West (Stop G)	1834	—	1939	—	2049	—
§ Sharnbrook, Loring Road East (Stop I)	1835	—	1940	—	2050	—
§ Sharnbrook, Sharnbrook House (Stop K)	1836	—	1941	—	2051	—
Sharnbrook, The Swan with Two Nicks (Stop M)	1837	—	1942	—	2052	—
§ Sharnbrook, The Fordham Arms (Stop O)	1838	—	1943	—	2053	—
§ Sharnbrook, Ivy Lodge Nurseries (Stop Q)	1839	—	1944	—	2054	—
§ Rushden, opp Avenue Road	1848	—	1953	—	2103	—
§ Rushden, opp Golf Course	1849	—	1954	—	2104	—
§ Rushden, opp Rugby Football Ground	1851	—	1956	—	2106	—
§ Rushden, adj Jubilee Park	1852	—	1957	—	2107	—
§ Rushden, nr Manning Street	1852	—	1957	—	2107	—
§ Rushden, adj Wymington Road	1853	—	1958	—	2108	—
Rushden, Skinners Hill Layby (Bay 1)	1854	1859	1959	1959	2109	2109
§ Rushden, adj Adnitt Road	—	1859	—	1959	—	2109
§ Rushden, opp Oakley Arms	—	1900	—	2000	—	2110
§ Rushden, adj Gordon Street	—	1901	—	2001	—	2111
§ Rushden, adj St Peters Avenue	—	1901	—	2001	—	2111
§ Rushden, opp Saxonlea Close	—	1902	—	2002	—	2112
§ Rushden, opp White Arches Caravans	—	1903	—	2003	—	2113
Rushden, o/s Waitrose	—	—	—	2005	—	2115
Rushden, Rushden Lakes (Stop 2)	—	1907	—	2007	—	2117
§ Higham Ferrers, adj Northampton Road	—	—	—	2012	—	2122
Higham Ferrers, nr The Green Dragon Hotel	—	—	—	2013	—	2123
§ Higham Ferrers, adj Cemetery Lane	—	—	—	2013	—	2123
§ Higham Ferrers, opp Simpson Avenue	—	—	—	2014	—	2124
§ Higham Ferrers, A45 Roundabout (N-bound)	—	—	—	2016	—	2126
§ Irthlingborough, o/s Ford Garage	—	1913	—	2018	—	2128
§ Irthlingborough, adj Manor Drive	—	1913	—	2019	—	2129
Irthlingborough, adj Church Street	—	1914	—	2020	—	2130
§ Irthlingborough, opp Holbush Way	—	1914	—	2020	—	2130
§ Irthlingborough, o/s Huxlow School	—	1915	—	2021	—	2131
§ Finedon, opp Dolben Arms	—	1918	—	2024	—	2134
Finedon, adj High Street	—	1919	—	2025	—	2135
§ Burton Latimer, opp Brooks Close	—	1923	—	2029	—	2139
Burton Latimer, adj Newman Street	—	1924	—	2030	—	2140
§ Burton Latimer, opp Orbit Mews	—	1924	—	2030	—	2140
§ Burton Latimer, opp Langley Court	—	1924	—	2030	—	2140
Burton Latimer, adj Finedon Street	—	1925	—	2031	—	2141
§ Burton Latimer, opp Shannon Way	—	1926	—	2032	—	2142
§ Burton Latimer, Glebe General Store (Stop os)	—	1927	—	2033	—	2143
§ Burton Latimer, Polwell Lane (N-bound)	—	1929	—	2035	—	2145
Barton Seagrave, opp Grosvenor Road	—	1932	—	2038	—	2148
§ Barton Seagrave, o/s 62 Polwell Lane	—	1932	—	2038	—	2148
§ Barton Seagrave, adj St Botolph's Road	—	1933	—	2039	—	2149
§ Barton Seagrave, opp Castle Way	—	1933	—	2039	—	2149
§ Barton Seagrave, opp Barton Seagrave Hall	—	1934	—	2040	—	2150
Kettering, o/s Wicksteed Park	—	1937	—	2043	—	2153
§ Kettering, adj Netherfield Road	—	1938	—	2044	—	2154
§ Kettering, opp Woodcroft Scout Centre	—	1938	—	2044	—	2154
§ Kettering, adj Roundhill Road	—	1940	—	2046	—	2156
§ Kettering, opp St Mary's Hospital	—	1942	—	2048	—	2158
§ Kettering, o/s Police Station	—	1944	—	2050	—	2200
Kettering, Bus Interchange (Stop 9)	—	arr	—	1945	—	2051
Kettering, Bus Interchange (Stop 9)	—	dep	—	1945	—	2051
Kettering, Newland Centre (Stop 3)	—	—	—	1947	—	2053
						2203

Notes: § - Time at this stop is indicative. You are advised to be at any stop several minutes before the times shown



The information on this timetable is expected to be valid until at least 15th November 2017. Where we know of variations, before or after this date, then we show these at the top of each affected column in the table.

Direction of stops: where shown (eg: W-bound) this is the compass direction towards which the bus is pointing when it stops

Saturdays

Bedford, Bus Station (Bay E)	—	—	—	0720	0832	—	0932	—	1032	—	1132	—	1232	—	1332	—	1432	—
§ Bedford, adj Lansdowne Road	—	—	—	0721	0833	—	0933	—	1033	—	1133	—	1233	—	1333	—	1433	—
§ Bedford, opp Livingstone Lower School	—	—	—	0722	0834	—	0934	—	1034	—	1134	—	1234	—	1334	—	1434	—
§ Bedford, adj Linden Road	—	—	—	0722	0835	—	0935	—	1035	—	1135	—	1235	—	1335	—	1435	—
§ Bedford, o/s Sainsburys Clapham	—	—	—	0723	0836	—	0936	—	1036	—	1136	—	1236	—	1336	—	1436	—
§ Bedford, adj The Anglers Rest	—	—	—	0725	0837	—	0937	—	1037	—	1137	—	1237	—	1337	—	1437	—
§ Clapham, adj The Swan	—	—	—	0728	0841	—	0941	—	1041	—	1141	—	1241	—	1341	—	1441	—
Clapham, opp Highbury Grove	—	—	—	0729	0842	—	0942	—	1042	—	1142	—	1242	—	1342	—	1442	—
§ Clapham, opp Mount Pleasant	—	—	—	0729	0842	—	0942	—	1042	—	1142	—	1242	—	1342	—	1442	—
§ Clapham, Fox & Hounds (N-bound)	—	—	—	0729	0843	—	0943	—	1043	—	1142	—	1242	—	1342	—	1442	—
§ Clapham, Twinwoods (N-bound)	—	—	—	0730	0844	—	0944	—	1044	—	1143	—	1243	—	1343	—	1443	—
§ Clapham, adj Highfield Road	—	—	—	0730	0845	—	0945	—	1045	—	1143	—	1243	—	1343	—	1443	—
Milton Ernest, o/s The Queen's Head	—	—	—	0734	0850	—	0950	—	1050	—	1147	—	1247	—	1347	—	1447	—
§ Milton Ernest, opp Huntsmans Way	—	—	—	0734	0850	—	0950	—	1050	—	1147	—	1247	—	1347	—	1447	—
Radwell, opp The Swan	—	—	—	0737	0853	—	0953	—	1053	—	1150	—	1250	—	1350	—	1450	—
Felmersham, The Church (N-bound)	—	—	—	0740	0856	—	0956	—	1056	—	1153	—	1253	—	1353	—	1453	—
§ Sharnbrook, Upper School (Stop A)	—	—	—	0743	0859	—	0959	—	1059	—	1157	—	1257	—	1357	—	1457	—
§ Sharnbrook, Pinchmill Close (Stop C)	—	—	—	0743	0859	—	0959	—	1059	—	1158	—	1258	—	1358	—	1458	—
§ Sharnbrook, Village Hall (Stop E)	—	—	—	0744	0900	—	1000	—	1100	—	1158	—	1258	—	1358	—	1458	—
§ Sharnbrook, Loring Road West (Stop G)	—	—	—	0744	0900	—	1000	—	1100	—	1159	—	1259	—	1359	—	1459	—
§ Sharnbrook, Loring Road East (Stop I)	—	—	—	0745	0901	—	1001	—	1101	—	1201	—	1301	—	1401	—	1501	—
§ Sharnbrook, Sharnbrook House (Stop K)	—	—	—	0746	0902	—	1002	—	1102	—	1202	—	1302	—	1402	—	1502	—
Sharnbrook, The Swan with Two Nicks (Stop M)	—	—	—	0747	0903	—	1003	—	1103	—	1203	—	1303	—	1403	—	1503	—
§ Sharnbrook, The Fordham Arms (Stop O)	—	—	—	0748	0904	—	1004	—	1104	—	1204	—	1304	—	1404	—	1504	—
§ Sharnbrook, Ivy Lodge Nurseries (Stop Q)	—	—	—	0749	0905	—	1005	—	1105	—	1205	—	1305	—	1405	—	1505	—
§ Rushden, opp Avenue Road	—	—	—	0758	0914	—	1014	—	1114	—	1214	—	1314	—	1414	—	1514	—
§ Rushden, opp Golf Course	—	—	—	0759	0915	—	1015	—	1115	—	1215	—	1315	—	1415	—	1515	—
§ Rushden, opp Rugby Football Ground	—	—	—	0801	0917	—	1017	—	1117	—	1217	—	1317	—	1417	—	1517	—
§ Rushden, adj Jubilee Park	—	—	—	0802	0918	—	1018	—	1118	—	1218	—	1318	—	1418	—	1518	—
§ Rushden, nr Manning Street	—	—	—	0802	0918	—	1018	—	1118	—	1218	—	1318	—	1418	—	1518	—
§ Rushden, adj Wymington Road	—	—	—	0803	0919	—	1019	—	1119	—	1219	—	1319	—	1419	—	1519	—
Rushden, Skinners Hill Layby (Bay 1)	0610	0658	0759	0804	0920	0920	1020	1020	1120	1120	1220	1220	1320	1320	1420	1420	1520	1520
§ Rushden, adj Adnitt Road	0610	0658	0759	—	0921	—	1021	—	1121	—	1221	—	1321	—	1421	—	1521	—
§ Rushden, opp Oakley Arms	0611	0659	0800	—	0922	—	1022	—	1122	—	1222	—	1322	—	1422	—	1522	—
§ Rushden, adj Gordon Street	0612	0700	0801	—	0922	—	1022	—	1122	—	1222	—	1322	—	1422	—	1522	—
§ Rushden, adj St Peters Avenue	0612	0700	0801	—	0923	—	1023	—	1123	—	1223	—	1323	—	1423	—	1523	—
§ Rushden, opp Saxonlea Close	0613	0701	0802	—	0924	—	1024	—	1124	—	1224	—	1324	—	1424	—	1524	—
§ Rushden, opp White Arches Caravans	0614	0702	0803	—	0925	—	1025	—	1125	—	1225	—	1325	—	1425	—	1525	—
Rushden, Rushden Lakes (Stop 2)	0618	0706	0807	—	0929	—	1029	—	1129	—	1229	—	1329	—	1429	—	1529	—
§ Irthlingborough, o/s Ford Garage	0623	0711	0812	—	0936	—	1036	—	1136	—	1231	—	1331	—	1431	—	1531	—
§ Irthlingborough, adj Manor Drive	0623	0711	0812	—	0936	—	1036	—	1136	—	1231	—	1331	—	1431	—	1531	—
Irthlingborough, adj Church Street	0624	0712	0813	—	0937	—	1037	—	1137	—	1232	—	1332	—	1432	—	1532	—
§ Irthlingborough, opp Holbush Way	0624	0712	0813	—	0937	—	1037	—	1137	—	1232	—	1332	—	1432	—	1532	—
§ Irthlingborough, o/s Huxlow School	0625	0713	0814	—	0938	—	1038	—	1138	—	1233	—	1333	—	1433	—	1533	—
§ Finedon, opp Dolben Arms	0628	0716	0817	—	0941	—	1041	—	1141	—	1236	—	1336	—	1436	—	1536	—
Finedon, adj High Street	0629	0717	0818	—	0942	—	1042	—	1142	—	1237	—	1337	—	1437	—	1537	—
§ Burton Latimer, opp Brooks Close	0633	0721	0822	—	0946	—	1046	—	1146	—	1241	—	1341	—	1441	—	1541	—
Burton Latimer, adj Newman Street	0634	0722	0823	—	0947	—	1047	—	1147	—	1242	—	1342	—	1442	—	1542	—
§ Burton Latimer, opp Orbit Mews	0634	0722	0823	—	0947	—	1047	—	1147	—	1242	—	1342	—	1442	—	1542	—
§ Burton Latimer, opp Langley Court	0634	0722	0823	—	0947	—	1047	—	1147	—	1242	—	1342	—	1442	—	1542	—
Burton Latimer, adj Finedon Street	0635	0723	0824	—	0948	—	1048	—	1148	—	1243	—	1343	—	1443	—	1543	—
§ Burton Latimer, opp Shannon Way	0635	0723	0824	—	0949	—	1049	—	1149	—	1243	—	1343	—	1443	—	1543	—
§ Burton Latimer, Glebe General Store (Stop os)	0636	0724	0825	—	0950	—	1050	—	1150	—	1245	—	1345	—	1445	—	1545	—
§ Burton Latimer, Polwell Lane (N-bound)	0637	0725	0827	—	0952	—	1052	—	1152	—	1247	—	1347	—	1447	—	1547	—
Barton Seagrave, opp Grosvenor Road	0639	0727	0829	—	0955	—	1055	—	1155	—	1249	—	1349	—	1449	—	1549	—
§ Barton Seagrave, o/s 62 Polwell Lane	0639	0727	0829	—	0955	—	1055	—	1155	—	1249	—	1349	—	1449	—	1549	—
§ Barton Seagrave, adj St Botolph's Road	0640	0728	0830	—	0956	—	1056	—	1156	—	1250	—	1350	—	1450	—	1550	—
§ Barton Seagrave, opp Castle Way	0641	0729	0831	—	0957	—	1057	—	1157	—	1251	—	1351	—	1451	—	1551	—
§ Barton Seagrave, opp Barton Seagrave Hall	0642	0730	0832	—	0958	—	1058	—	1158	—	1252	—	1352	—	1452	—	1552	—
Kettering, o/s Wicksteed Park	0645	0733	0835	—	1001	—	1101	—	1201	—	1255	—	1355	—	1455	—	1555	—
§ Kettering, adj Netherfield Road	0646	0734	0836	—	1002	—	1102	—	1202	—	1256	—	1356	—	1456	—	1556	—
§ Kettering, opp Woodcroft Scout Centre	0646	0734	0836	—	1002	—	1102	—	1202	—	1256	—	1356	—	1456	—	1556	—
§ Kettering, adj Roundhill Road	0648	0736	0838	—	1004	—	1104	—	1204	—	1258	—	1358	—	1458	—	1558	—
§ Kettering, opp St Mary's Hospital	0650	0738	0840	—	1006	—	1106	—	1206	—	1300	—	1400	—	1500	—	1600	—
§ Kettering, o/s Police Station	0652	0740	0842	—	1008	—	1108	—	1208	—	1302	—	1402	—	1502	—		



The information on this timetable is expected to be valid until at least 15th November 2017. Where we know of variations, before or after this date, then we show these at the top of each affected column in the table.

Direction of stops: where shown (eg: W-bound) this is the compass direction towards which the bus is pointing when it stops

Saturdays

Bedford, Bus Station (Bay E)	1537	—	1712	—	1805	—	1905	—	2015	—
§ Bedford, adj Lansdowne Road	1538	—	1713	—	—	—	—	—	—	—
§ Bedford, opp Livingstone Lower School	1539	—	1714	—	—	—	—	—	—	—
§ Bedford, adj Linden Road	1540	—	1715	—	—	—	—	—	—	—
§ Bedford, opp Alexandra Road	—	—	—	—	1805	—	1906	—	2016	—
Bedford, Bedford Railway Station (Stop R2)	—	—	—	—	1806	—	1908	—	2018	—
§ Bedford, Shakespeare Road (N-bound)	—	—	—	—	1807	—	1908	—	2018	—
§ Bedford, o/s Rushmoor School	—	—	—	—	1808	—	1909	—	2019	—
§ Bedford, o/s Sainsburys Clapham	1541	—	1716	—	1809	—	1910	—	2020	—
§ Bedford, adj The Anglers Rest	1543	—	1718	—	1810	—	1911	—	2021	—
§ Clapham, adj The Swan	1547	—	1722	—	1814	—	1914	—	2024	—
Clapham, opp Highbury Grove	1548	—	1723	—	1815	—	1915	—	2025	—
§ Clapham, opp Mount Pleasant	1548	—	1723	—	1815	—	1915	—	2025	—
§ Clapham, adj Hunters Close	—	—	—	—	1816	—	1916	—	2026	—
§ Oakley, o/s Lovell Memorial Homes East	—	—	—	—	1817	—	1917	—	2027	—
§ Oakley, o/s Lovell Memorial Homes West	—	—	—	—	1818	—	1917	—	2027	—
§ Oakley, opp Parsonage Close	—	—	—	—	1819	—	1918	—	2028	—
§ Oakley, opp Dewlands	—	—	—	—	1819	—	1918	—	2028	—
§ Oakley, opp Bedford Arms	—	—	—	—	1820	—	1919	—	2029	—
§ Oakley, adj Queens Close	—	—	—	—	1821	—	1919	—	2029	—
Oakley, opp The Memorial	—	—	—	—	1822	—	1920	—	2030	—
§ Clapham, Fox & Hounds (N-bound)	1549	—	1724	—	—	—	—	—	—	—
§ Clapham, Twinwoods (N-bound)	1550	—	1725	—	—	—	—	—	—	—
§ Clapham, adj Highfield Road	1551	—	1726	—	—	—	—	—	—	—
Milton Ernest, o/s The Queen's Head	1556	—	1733	—	1823	—	1928	—	2038	—
§ Milton Ernest, opp Huntsmans Way	1556	—	1733	—	1823	—	1928	—	2038	—
Radwell, opp The Swan	1559	—	1736	—	1826	—	1931	—	2041	—
Felmersham, The Church (N-bound)	1602	—	1739	—	1829	—	1934	—	2044	—
§ Sharnbrook, Upper School (Stop A)	1605	—	1742	—	1832	—	1937	—	2047	—
§ Sharnbrook, Pinchmill Close (Stop C)	1605	—	1743	—	1833	—	1938	—	2048	—
§ Sharnbrook, Village Hall (Stop E)	1606	—	1743	—	1833	—	1938	—	2048	—
§ Sharnbrook, Loring Road West (Stop G)	1606	—	1744	—	1834	—	1939	—	2049	—
§ Sharnbrook, Loring Road East (Stop I)	1607	—	1745	—	1835	—	1940	—	2050	—
§ Sharnbrook, Sharnbrook House (Stop K)	1608	—	1746	—	1836	—	1941	—	2051	—
Sharnbrook, The Swan with Two Nicks (Stop M)	1609	—	1747	—	1837	—	1942	—	2052	—
§ Sharnbrook, The Fordham Arms (Stop O)	1610	—	1748	—	1838	—	1943	—	2053	—
§ Sharnbrook, Ivy Lodge Nurseries (Stop Q)	1611	—	1749	—	1839	—	1944	—	2054	—
§ Rushden, opp Avenue Road	1620	—	1758	—	1848	—	1953	—	2103	—
§ Rushden, opp Golf Course	1621	—	1759	—	1849	—	1954	—	2104	—
§ Rushden, opp Rugby Football Ground	1623	—	1801	—	1851	—	1956	—	2106	—
§ Rushden, adj Jubilee Park	1624	—	1802	—	1852	—	1957	—	2107	—
§ Rushden, nr Manning Street	1624	—	1802	—	1852	—	1957	—	2107	—
§ Rushden, adj Wymington Road	1625	—	1803	—	1853	—	1958	—	2108	—
Rushden, Skinners Hill Layby (Bay 1)	1626	1626	1804	1808	1854	1859	1959	1959	2109	2109
§ Rushden, adj Adnitt Road	—	1626	—	1808	—	1859	—	1959	—	2109
§ Rushden, opp Oakley Arms	—	1627	—	1809	—	1900	—	2000	—	2110
§ Rushden, adj Gordon Street	—	1628	—	1810	—	1901	—	2001	—	2111
§ Rushden, adj St Peters Avenue	—	1628	—	1810	—	1901	—	2001	—	2111
§ Rushden, opp Saxonlea Close	—	1629	—	1811	—	1902	—	2002	—	2112
§ Rushden, opp White Arches Caravans	—	1630	—	1812	—	1903	—	2003	—	2113
Rushden, o/s Waitrose	—	—	—	—	—	—	—	2005	—	2115
Rushden, Rushden Lakes (Stop 2)	—	1634	—	1816	—	1907	—	2007	—	2117
§ Higham Ferrers, adj Northampton Road	—	—	—	—	—	—	—	2012	—	2122
Higham Ferrers, nr The Green Dragon Hotel	—	—	—	—	—	—	—	2013	—	2123
§ Higham Ferrers, adj Cemetery Lane	—	—	—	—	—	—	—	2013	—	2123
§ Higham Ferrers, opp Simpson Avenue	—	—	—	—	—	—	—	2014	—	2124
§ Higham Ferrers, A45 Roundabout (N-bound)	—	—	—	—	—	—	—	2016	—	2126
§ Irthlingborough, o/s Ford Garage	—	1640	—	1822	—	1913	—	2018	—	2128
§ Irthlingborough, adj Manor Drive	—	1640	—	1822	—	1913	—	2019	—	2129
Irthlingborough, adj Church Street	—	1641	—	1823	—	1914	—	2020	—	2130
§ Irthlingborough, opp Holbush Way	—	1641	—	1823	—	1914	—	2020	—	2130
§ Irthlingborough, o/s Huxlow School	—	1642	—	1824	—	1915	—	2021	—	2131
§ Finedon, opp Dolben Arms	—	1645	—	1827	—	1918	—	2024	—	2134
Finedon, adj High Street	—	1646	—	1828	—	1919	—	2025	—	2135
§ Burton Latimer, opp Brooks Close	—	1650	—	1832	—	1923	—	2029	—	2139
Burton Latimer, adj Newman Street	—	1651	—	1833	—	1924	—	2030	—	2140
§ Burton Latimer, opp Orbit Mews	—	1651	—	1833	—	1924	—	2030	—	2140
§ Burton Latimer, opp Langley Court	—	1651	—	1833	—	1924	—	2030	—	2140
Burton Latimer, adj Finedon Street	—	1652	—	1834	—	1925	—	2031	—	2141
§ Burton Latimer, opp Shannon Way	—	1653	—	1835	—	1926	—	2032	—	2142
§ Burton Latimer, Glebe General Store (Stop os)	—	1655	—	1836	—	1927	—	2033	—	2143
§ Burton Latimer, Polwell Lane (N-bound)	—	1657	—	1838	—	1929	—	2035	—	2145
Barton Seagrave, opp Grosvenor Road	—	1700	—	1841	—	1932	—	2038	—	2148
§ Barton Seagrave, o/s 62 Polwell Lane	—	1700	—	1841	—	1932	—	2038	—	2148
§ Barton Seagrave, adj St Botolph's Road	—	1701	—	1842	—	1933	—	2039	—	2149
§ Barton Seagrave, opp Castle Way	—	1701	—	1842	—	1933	—	2039	—	2149
§ Barton Seagrave, opp Barton Seagrave Hall	—	1702	—	1843	—	1934	—	2040	—	2150
Kettering, o/s Wicksteed Park	—	1705	—	1846	—	1937	—	2043	—	2153
§ Kettering, adj Netherfield Road	—	1706	—	1847	—	1938	—	2044	—	2154
§ Kettering, opp Woodcroft Scout Centre	—	1706	—	1847	—	1938	—	2044	—	2154
§ Kettering, adj Roundhill Road	—	1708	—	1849	—	1940	—	2046	—	2156
§ Kettering, opp St Mary's Hospital	—	1710	—	1851	—	1942	—	2048	—	2158
§ Kettering, o/s Police Station	—	1712	—	1853	—	1944	—	2050	—	2200
Kettering, Bus Interchange (Stop 9)	arr	—	1713	—	1854	—	1945	—	2051	—
Kettering, Bus Interchange (Stop 9)	dep	—	1714	—	1854	—	1945	—	2051	—
Kettering, Newland Centre (Stop 3)	—	1716	—	1856	—	1947	—	2053	—	2203

Notes: § - Time at this stop is indicative. You are advised to be at any stop several minutes before the times shown



The information on this timetable is expected to be valid until at least 15th November 2017. Where we know of variations, before or after this date, then we show these at the top of each affected column in the table.

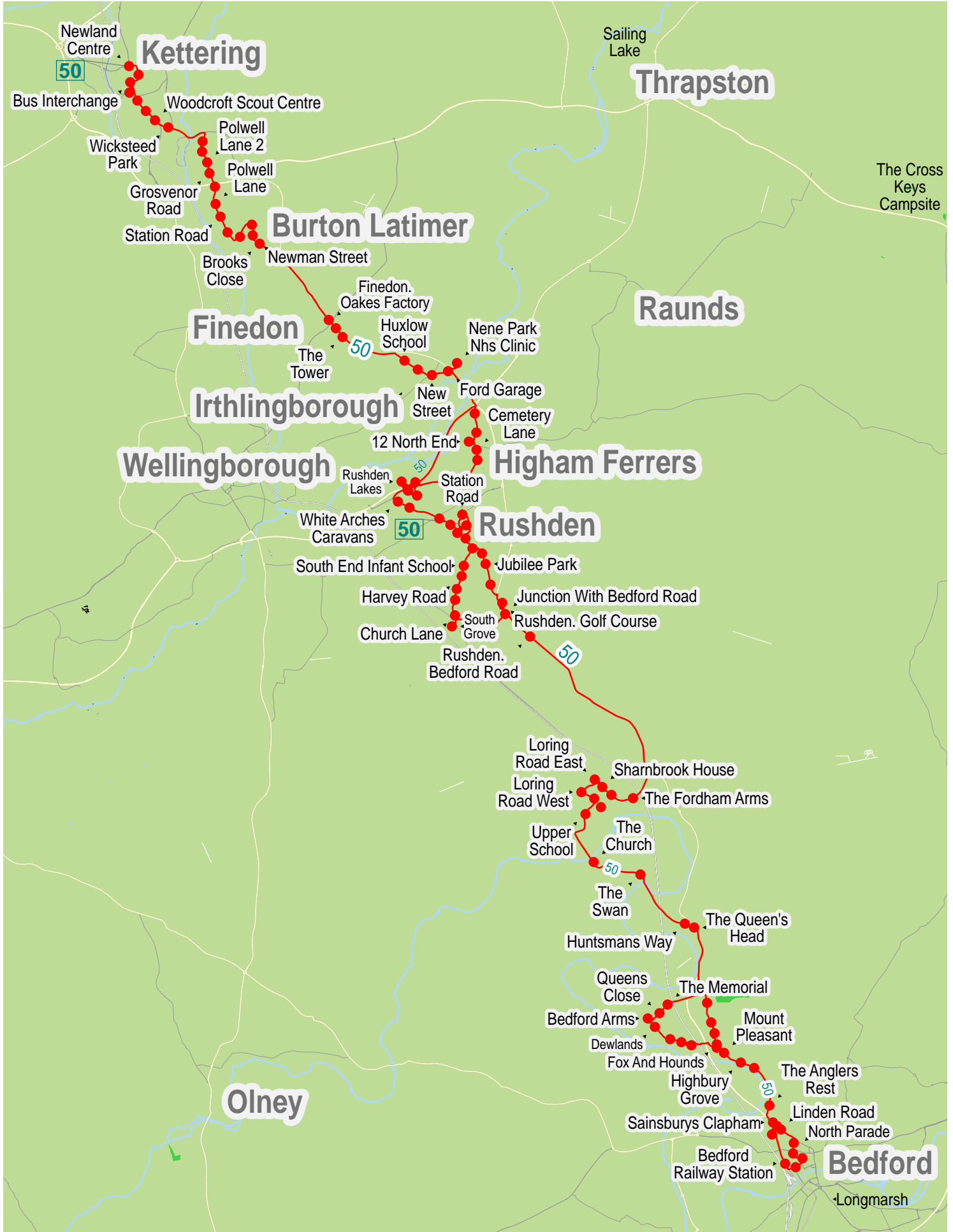
Direction of stops: where shown (eg: W-bound) this is the compass direction towards which the bus is pointing when it stops

Sundays

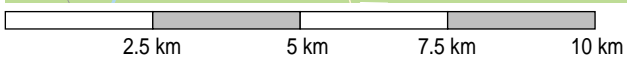
Bedford, Bus Station (Bay E)	—	1100	—	1300	—	1500	—	1700	—	1900	—	
§ Bedford, adj Lansdowne Road	—	1101	—	1301	—	1501	—	1701	—	1901	—	
§ Bedford, opp Livingstone Lower School	—	1101	—	1301	—	1501	—	1701	—	1901	—	
§ Bedford, adj Linden Road	—	1102	—	1302	—	1502	—	1702	—	1902	—	
§ Bedford, o/s Sainsburys Clapham	—	1102	—	1302	—	1502	—	1702	—	1902	—	
§ Bedford, adj The Anglers Rest	—	1104	—	1304	—	1504	—	1704	—	1904	—	
§ Clapham, adj The Swan	—	1106	—	1306	—	1506	—	1706	—	1906	—	
Clapham, opp Highbury Grove	—	1107	—	1307	—	1507	—	1707	—	1907	—	
§ Clapham, opp Mount Pleasant	—	1107	—	1307	—	1507	—	1707	—	1907	—	
§ Clapham, adj Hunters Close	—	1108	—	1308	—	1508	—	1708	—	1908	—	
§ Oakley, o/s Lovell Memorial Homes East	—	1109	—	1309	—	1509	—	1709	—	1909	—	
§ Oakley, o/s Lovell Memorial Homes West	—	1109	—	1309	—	1509	—	1709	—	1909	—	
§ Oakley, opp Parsonage Close	—	1110	—	1310	—	1510	—	1710	—	1910	—	
§ Oakley, opp Dewlands	—	1110	—	1310	—	1510	—	1710	—	1910	—	
§ Oakley, opp Bedford Arms	—	1111	—	1311	—	1511	—	1711	—	1911	—	
§ Oakley, adj Queens Close	—	1111	—	1311	—	1511	—	1711	—	1911	—	
Oakley, opp The Memorial	—	1112	—	1312	—	1512	—	1712	—	1912	—	
Milton Ernest, o/s The Queen's Head	—	1117	—	1317	—	1517	—	1717	—	1917	—	
§ Milton Ernest, opp Huntsmans Way	—	1117	—	1317	—	1517	—	1717	—	1917	—	
Radwell, opp The Swan	—	1120	—	1320	—	1520	—	1720	—	1920	—	
Felmersham, The Church (N-bound)	—	1123	—	1323	—	1523	—	1723	—	1923	—	
§ Sharnbrook, Upper School (Stop A)	—	1126	—	1326	—	1526	—	1726	—	1926	—	
§ Sharnbrook, Pinchmill Close (Stop C)	—	1126	—	1326	—	1526	—	1726	—	1926	—	
§ Sharnbrook, Village Hall (Stop E)	—	1127	—	1327	—	1527	—	1727	—	1927	—	
§ Sharnbrook, Loring Road West (Stop G)	—	1127	—	1327	—	1527	—	1727	—	1927	—	
§ Sharnbrook, Loring Road East (Stop I)	—	1128	—	1328	—	1528	—	1728	—	1928	—	
§ Sharnbrook, Sharnbrook House (Stop K)	—	1129	—	1329	—	1529	—	1729	—	1929	—	
Sharnbrook, The Swan with Two Nicks (Stop M)	—	1130	—	1330	—	1530	—	1730	—	1930	—	
§ Sharnbrook, The Fordham Arms (Stop O)	—	1130	—	1330	—	1530	—	1730	—	1930	—	
§ Sharnbrook, Ivy Lodge Nurseries (Stop Q)	—	1131	—	1331	—	1531	—	1731	—	1931	—	
§ Rushden, opp Avenue Road	—	1137	—	1337	—	1537	—	1737	—	1937	—	
§ Rushden, Junction with Bedford Road (SW-bound)	—	1138	—	1338	—	1538	—	1738	—	1938	—	
§ Wymington, adj South Grove	—	1139	—	1339	—	1539	—	1739	—	1939	—	
Wymington, opp Church Lane	—	1140	—	1340	—	1540	—	1740	—	1940	—	
§ Wymington, Rushden Road (N-bound)	—	1141	—	1341	—	1541	—	1741	—	1941	—	
§ Wymington, adj Cambridge Street	—	1142	—	1342	—	1542	—	1742	—	1942	—	
§ Rushden, opp Harvey Road	—	1143	—	1343	—	1543	—	1743	—	1943	—	
§ Rushden, opp South End Infant School	—	1144	—	1344	—	1544	—	1744	—	1944	—	
§ Rushden, adj Wymington Road	—	1146	—	1346	—	1546	—	1746	—	1946	—	
Rushden, Skinners Hill Layby (Bay 1)	0948	1148	1148	1348	1348	1548	1548	1748	1748	1948	1948	
§ Rushden, adj Adnitt Road	0948	—	1148	—	1348	—	1548	—	1748	—	1948	
§ Rushden, opp Oakley Arms	0949	—	1149	—	1349	—	1549	—	1749	—	1949	
§ Rushden, adj Gordon Street	0950	—	1150	—	1350	—	1550	—	1750	—	1950	
§ Rushden, adj St Peters Avenue	0950	—	1150	—	1350	—	1550	—	1750	—	1950	
§ Rushden, opp Saxonlea Close	0951	—	1151	—	1351	—	1551	—	1751	—	1951	
§ Rushden, opp White Arches Caravans	0952	—	1152	—	1352	—	1552	—	1752	—	1952	
Rushden, o/s Waitrose	0954	—	1154	—	1354	—	1554	—	1754	—	1954	
Rushden, Rushden Lakes (Stop 2)	1005	—	1205	—	1405	—	1605	—	1805	—	2005	
§ Higham Ferrers, adj Northampton Road	1010	—	1210	—	1410	—	1610	—	1810	—	2010	
Higham Ferrers, nr The Green Dragon Hotel	1011	—	1211	—	1411	—	1611	—	1811	—	2011	
§ Higham Ferrers, adj Cemetery Lane	1011	—	1211	—	1411	—	1611	—	1811	—	2011	
§ Higham Ferrers, opp Simpson Avenue	1012	—	1212	—	1412	—	1612	—	1812	—	2012	
§ Higham Ferrers, A45 Roundabout (N-bound)	1013	—	1213	—	1413	—	1613	—	1813	—	2013	
§ Irthlingborough, o/s Ford Garage	1016	—	1216	—	1416	—	1616	—	1816	—	2016	
§ Irthlingborough, adj Manor Drive	1016	—	1216	—	1416	—	1616	—	1816	—	2016	
Irthlingborough, adj Church Street	1017	—	1217	—	1417	—	1617	—	1817	—	2017	
§ Irthlingborough, opp Holbush Way	1017	—	1217	—	1417	—	1617	—	1817	—	2017	
§ Irthlingborough, o/s Huxlow School	1018	—	1218	—	1418	—	1618	—	1818	—	2018	
§ Finedon, opp Dolben Arms	1021	—	1221	—	1421	—	1621	—	1821	—	2021	
Finedon, adj High Street	1022	—	1222	—	1422	—	1622	—	1822	—	2022	
§ Burton Latimer, opp Brooks Close	1026	—	1226	—	1426	—	1626	—	1826	—	2026	
Burton Latimer, adj Newman Street	1027	—	1227	—	1427	—	1627	—	1827	—	2027	
§ Burton Latimer, opp Orbit Mews	1027	—	1227	—	1427	—	1627	—	1827	—	2027	
§ Burton Latimer, opp Langley Court	1027	—	1227	—	1427	—	1627	—	1827	—	2027	
Burton Latimer, adj Finedon Street	1028	—	1228	—	1428	—	1628	—	1828	—	2028	
§ Burton Latimer, opp Shannon Way	1028	—	1228	—	1428	—	1628	—	1828	—	2028	
§ Burton Latimer, Glebe General Store (Stop os)	1029	—	1229	—	1429	—	1629	—	1829	—	2029	
§ Burton Latimer, Polwell Lane (N-bound)	1031	—	1231	—	1431	—	1631	—	1831	—	2031	
Barton Seagrave, opp Grosvenor Road	1033	—	1233	—	1433	—	1633	—	1833	—	2033	
§ Barton Seagrave, o/s 62 Polwell Lane	1033	—	1233	—	1433	—	1633	—	1833	—	2033	
§ Barton Seagrave, adj St Botolph's Road	1033	—	1233	—	1433	—	1633	—	1833	—	2033	
§ Barton Seagrave, opp Castle Way	1034	—	1234	—	1434	—	1634	—	1834	—	2034	
§ Barton Seagrave, opp Barton Seagrave Hall	1034	—	1234	—	1434	—	1634	—	1834	—	2034	
Kettering, o/s Wicksteed Park	1036	—	1236	—	1436	—	1636	—	1836	—	2036	
§ Kettering, adj Netherfield Road	1036	—	1236	—	1436	—	1636	—	1836	—	2036	
§ Kettering, opp Woodcroft Scout Centre	1037	—	1237	—	1437	—	1637	—	1837	—	2037	
§ Kettering, adj Roundhill Road	1038	—	1238	—	1438	—	1638	—	1838	—	2038	
§ Kettering, opp St Mary's Hospital	1039	—	1239	—	1439	—	1639	—	1839	—	2039	
§ Kettering, o/s Police Station	1041	—	1241	—	1441	—	1641	—	1841	—	2041	
Kettering, Bus Interchange (Stop 9)	arr	1042	—	1242	—	1442	—	1642	—	1842	—	2042
Kettering, Bus Interchange (Stop 9)	dep	1043	—	1243	—	1443	—	1643	—	1843	—	2043
Kettering, Newland Centre (Stop 3)		1045	—	1245	—	1445	—	1645	—	1845	—	2045

Notes: § - Time at this stop is indicative. You are advised to be at any stop several minutes before the times shown

Route map for Stagecoach Northamptonshire service 50 (outbound)



Route map for Stagecoach Northamptonshire service 50 (inbound)





The information on this timetable is expected to be valid until at least 15th November 2017. Where we know of variations, before or after this date, then we show these at the top of each affected column in the table.

Direction of stops: where shown (eg: W-bound) this is the compass direction towards which the bus is pointing when it stops

Mondays to Fridays

Service Restrictions	1
Notes	NOSD
Burton Latimer, adj Station Road	0755
§ Burton Latimer, nr Shannon Way	0756
§ Burton Latimer, adj Eady Road	0757
Burton Latimer, opp 1 Hillcrest Avenue	0758
§ Burton Latimer, adj Whitney Road	0759
§ Burton Latimer, adj Newman Street	0800
§ Burton Latimer, opp Meeting Lane	0802
§ Burton Latimer, opp Wold Road	0803
§ Burton Latimer, opp Bird Street	0804
Burton Latimer, adj Spinney Road	0804
§ Barton Seagrave, opp Acorn Close	0808
§ Barton Seagrave, opp Barton Road	0808
Barton Seagrave, adj Cottermore Avenue	0809
§ Barton Seagrave, opp Grosvenor Road	0810
§ Barton Seagrave, o/s 62 Polwell Lane	0811
§ Barton Seagrave, adj St Botolph's Road	0812
Barton Seagrave, in Latimer School Grounds	0813

Saturdays

no service

Sundays

no service

Service Restrictions: 1 - not 23.10.17 to 27.10., 21.12.17 to 2.1.18, 12.2. to 16.2.

Notes: NOSD - Operates on Northamptonshire Schooldays only

§ - Time at this stop is indicative. You are advised to be at any stop several minutes before the times shown

**276****Barton Seagrave, Latimer School - Burton Latimer**

Stagecoach Northamptonshire

The information on this timetable is expected to be valid until at least 15th November 2017. Where we know of variations, before or after this date, then we show these at the top of each affected column in the table.

Direction of stops: where shown (eg: W-bound) this is the compass direction towards which the bus is pointing when it stops

Mondays to Fridays

Service Restrictions	1
Notes	NOSD
Barton Seagrave, in Latimer School Grounds	1520
§ Barton Seagrave, nr St Botolph's Road	1521
§ Barton Seagrave, o/s 77 Polwell Lane	1521
§ Barton Seagrave, adj Grosvenor Road	1522
§ Burton Latimer, opp Southfield Drive	1523
Burton Latimer, adj Station Road	1525
§ Burton Latimer, nr Shannon Way	1526
§ Burton Latimer, adj Eady Road	1527
Burton Latimer, opp 1 Hillcrest Avenue	1528
§ Burton Latimer, adj Whitney Road	1529
§ Burton Latimer, adj Newman Street	1530
§ Burton Latimer, opp Meeting Lane	1532
§ Burton Latimer, opp Wold Road	1533
§ Burton Latimer, opp Bird Street	1533
Burton Latimer, adj Spinney Road	1534

Saturdays

no service

Sundays

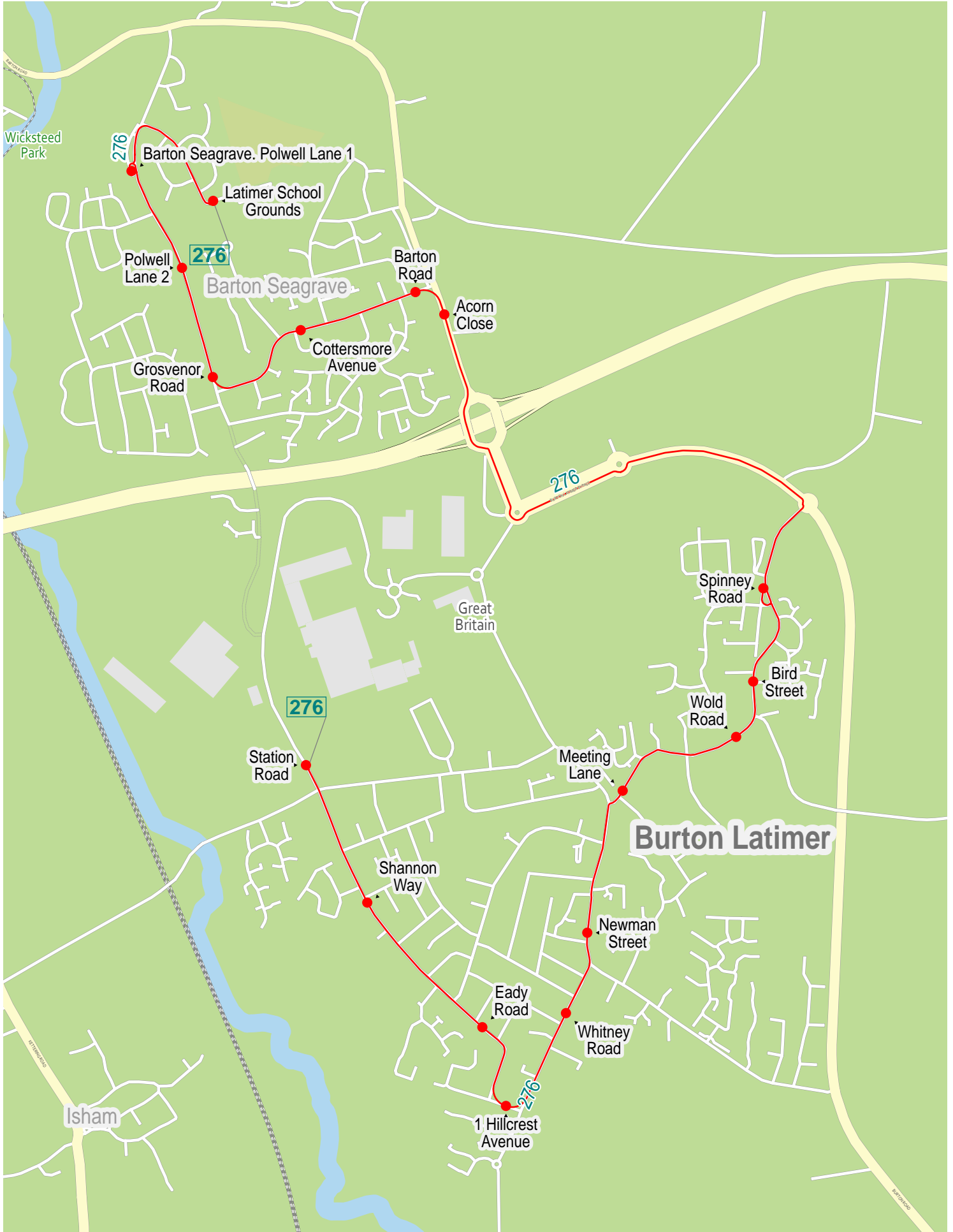
no service

Service Restrictions: 1 - not 23.10.17 to 27.10., 21.12.17 to 2.1.18, 12.2. to 16.2.

Notes: **NOSD** - Operates on Northamptonshire Schooldays only

§ - Time at this stop is indicative. You are advised to be at any stop several minutes before the times shown

Route map for Stagecoach Northamptonshire service 276 (outbound)



Route map for Stagecoach Northamptonshire service 276 (inbound)

