






# Local Plan for Kettering Borough

## WARKTON

### Village Inset

	Policy number	Paragraph number
	Boundary of the village	RA4, RA7, RA11 15.63-15.67; 15.85-15.89; 15.95-15.96
	Conservation area boundary	22, 23 3.76-3.80
	Environmentally important open space	RA4, RA11, 94 15.63-15.67; 15.95-15.96; 8.43
	Site of major Archaeological importance	25 3.84-3.85
	Traffic management proposals	RA15 15.110

Scale: 1:5000

Reproduced from the Ordnance Survey's map with the permission of the Controller of Her Majesty's Stationery Office, Crown copyright reserved.