






Local Plan for Kettering Borough

RUSHTON

Village Inset

	Policy number	Paragraph number
	RA3, RA7, RA10	15.62; 15.85-15.89; 15.95-15.96
	22, 23	3.76-3.80
	RA3, RA10, 88, 94	15.62; 15.95-15.96; 8.21-8.23; 8.43
	18, 19	3.63-3.66
	RA15	15.110

Scale: 1:5000

Reproduced from the Ordnance Survey's map with the permission of the Controller of Her Majesty's Stationery Office, Crown copyright reserved.