








Based upon the Ordnance Survey mapping with the permission of the Controller of Her Majesty's Stationery Office
 © Crown copyright. Unauthorised reproduction infringes Crown copyright and may lead to prosecution or civil proceedings.

	Policy number	Paragraph number	Local Plan for Kettering Borough DESBOROUGH Town Centre Inset
			
Town centre inset boundary			
	94	6.43	
Areas protected and/or proposed as public open space or environmentally important open space			
	28, D2	3.91-3.94; 12.10	
Environmental improvement scheme			
	64, D3	6.22; 12.11	
Established shopping area			
	86	7.65-7.66	
Existing public car park (protection)			
	D7	12.31	
New shopping/commercial site			
			
Committed housing site			

Scale: 1:2500

Reproduced from the Ordnance Survey's map with the permission of the Controller of Her Majesty's Stationery Office, Crown copyright reserved.