






Based upon the Ordnance Survey mapping with the permission of the Controller of Her Majesty's Stationery Office  
 © Crown copyright. Unauthorised reproduction infringes Crown copyright and may lead to prosecution or civil proceedings.

	Policy number	Paragraph number
	Boundary of the village	RA3, RA7, RA10
	Conservation area boundary	22, 23
	Environmentally important open space/protected outdoor sports facilities	RA3, RA10, 88, 94
	Nature conservation area	18, 19
	Traffic management proposals	RA15

**Local Plan for Kettering Borough**

**CRANFORD**

**Village Inset**

Scale: 1:5000

Reproduced from the Ordnance Survey's map with the permission of the Controller of Her Majesty's Stationery Office, Crown copyright reserved.